



STATEWIDE SPORT AND RECREATION FACILITY AUDIT

December 2002

**Prepared by:
Office for Recreation and Sport
PO Box 219
Brooklyn Park
South Australia 5032**

No part of this document may be reproduced by any process, without prior written permission from the South Australian Government.

Requests and inquiries concerning reproduction and rights should be directed to the Director, Policy and Special Projects, Office for Recreation and Sport , PO Box 219 Brooklyn Park, South Australia 5032

December 2002

Produced by the Office for Recreation and Sport, South Australian

Disclaimer: The preparation of this Statewide Sport and Recreation Facility Audit is in no way a commitment from the South Australian Government to provide funds or make contributions now or in the future.

Contents

INTRODUCTION	5
EXECUTIVE SUMMARY	6
TERMS OF REFERENCE	10
METHODOLOGY	11
FACTORS IMPACTING RESULTS	13
GEOGRAPHIC AREAS	15
<i>Planning Regions Maps</i>	
- <i>Regions</i>	
- <i>Sectors</i>	
INFORMATION BY SPORT	16
Tennis Facilities	18
- <i>Metro Region</i>	
- <i>Inner Region</i>	
- <i>Country Region</i>	
Soccer Facilities	18
- <i>Metro Region</i>	
- <i>Inner Region</i>	
- <i>Country Region</i>	
Australian Rules Football Facilities	19
- <i>Metro Region</i>	
- <i>Inner Region</i>	
- <i>Country Region</i>	
Basketball Facilities	19
- <i>Metro Region</i>	
- <i>Inner Region</i>	
- <i>Country Region</i>	
Netball Facilities	20
- <i>Metro Region</i>	
- <i>Inner Region</i>	
- <i>Country Region</i>	
Swimming Facilities	20
<i>Swimming Maps</i>	
- <i>Metro Region</i>	
- <i>Inner Region</i>	
- <i>Country Region</i>	
Cricket Facilities	21
- <i>Metro Region</i>	
- <i>Inner Region</i>	
- <i>Country Region</i>	
INFORMATION BY FACILITY TYPE	22
<i>Recreation and Sport Facilities Map – Metro Region</i>	
- <i>State, National and International level</i>	
<i>Recreation and Sport Facilities Map – Inner Region</i>	
- <i>State, National and International level</i>	
<i>Recreation and Sport Facilities Map – Country Region</i>	
- <i>State, National and International level</i>	

INFORMATION BY FACILITY TYPE cont.	
International level	24
<i>Recreation and Sport Facilities Map – Metro Region</i>	
- <i>International Level Facilities</i>	
National level	24
<i>Recreation and Sport Facilities Map – Metro Region</i>	
- <i>National Level Facilities</i>	
State level	25
<i>Recreation and Sport Facilities Map – Metro Region</i>	
- <i>State Level Facilities</i>	
Regional/Significant Community level	25
Indoor Facilities Only	26
Outdoor Facilities Only	26
Both Indoor and Outdoor Facilities	27
Single Use Facilities	28
Multi Use Facilities	28
Aquatic Only Facilities	29
Dry Facilities Only	29
Both Aquatic and Dry Facilities	30
TRAILS INFORMATION	31
Trails Maps	
- <i>Mawson Trail</i>	
- <i>Clare Valley Riesling Trail</i>	
- <i>Heyson Trail</i>	
- <i>River Torrens Linear Trail</i>	
- <i>Katarapko Canoe Trail</i>	
- <i>Yurrebilla Trail</i>	
CONCLUSIONS AND RECOMMENDATIONS	33
APPENDIX 1	
Sport and Recreation Facility Inventory Form	
APPENDIX 2	
Definition Handout	
APPENDIX 3	
Survey Distribution List	
APPENDIX 4	
List of facilities changed after State Sporting Association consultation	
APPENDIX 5	
List of Facilities by Council Area	
APPENDIX 6	
List of Sports and Recreation Activities	
APPENDIX 7	
Sport Utilisation of Multi-use Facilities	

Introduction

The Statewide Sport and Recreation Facility Audit (SSRFA) is an initiative of the South Australian Government, developed and produced by the Office for Recreation and Sport in consultation with key industry stakeholders.

The South Australian Government has a clear vision to provide a broad range of support services and assistance to sport and recreation, specifically targeted to ensure maximum access to facilities across the whole community. The process to achieve this vision includes gaining an understanding of current levels of facility provision.

The preparation of the SSRFA is a key policy initiative of the State Government. The Government recognises that South Australia, through the Office for Recreation and Sport, is leading Australia in the development of sport and recreation planning at the Regional level. It is important therefore to develop a State level strategic plan for the provision of sport and recreation infrastructure in this State.

The SSRFA provides a baseline inventory of sport and recreation facilities throughout South Australia and will be used to inform the development of a State Sporting Facility Strategic Plan. The State Sporting Facility Strategic Plan will provide a strategic and systematic approach for the future provision of sporting infrastructure in South Australia over a ten (10) year timeframe.

Acknowledgment and thanks goes to the members of the Audit Steering Committee for overseeing the Audit project and to the State Sporting Associations, Local Governments and State Government Agencies for providing valuable information on sport and recreation facilities in South Australia.

Executive Summary

Sport and Recreation facilities are integral to South Australians participating in physical activity. Whether it is through participating in an organised local sporting activity or walking on a trail, it is imperative that access to such facilities is available to as many South Australians as possible.

The value of physical activity to our health is increasingly evident, as the effects of physical inactivity are now comparable to the effects of tobacco use and poor diet in western societies. Participation in sport and recreational activities is a key factor in addressing this trend and the provision and enhancement of facilities is important if physical activity is to increase.

Both State and Local Government provide sport and recreation facilities. The State Government focuses on facilities of state, national and international significance. While Local Government is a major provider of recreation and sport facilities to service the local and regional communities.

In order to achieve effective and coordinated facility provision, the State Government, in partnership with Councils has also been active in planning for recreation and sport facility provision. This Statewide Sport and Recreation Facility Audit (SSRFA) is a policy commitment of the State Government to further assist with the planning and provision of recreation and sport facilities across the State.

As part of this process the State Government also recognises the need to gain a clearer understanding of the location and type of existing sport and recreation facilities within South Australia. The Audit will support and provide valuable information to:

- the Regional Recreation and Sport Strategic Planning process
- the assessment of facility grant applications, and
- the development of a State Sporting Facility Strategy (SSFS)

The SSFS will provide a strategic and systematic approach for future provision of sporting infrastructure in South Australia over a ten (10) year timeframe. It is proposed to develop the SSFS over the next 12 months following completion of this Audit.

The Audit does not canvass details on local facilities or capture every sport and recreation facility in the state. It does not include information on open spaces and parkland areas, where physical activity is also undertaken. Privately owned facilities such as fitness centres have also been excluded from the audit process as are educational institutions.

The Audit is a database inventory of information collated from various sources including existing databases and by way of survey. It identifies

Executive Summary cont.

facilities at International, National, State and Regional or Significant Community level. The Audit also identified the nature of sport and recreation activities undertaken at the facilities.

276 recreation and sport organisations and all 69 Local Councils were invited to contribute to this Audit. Participation rates were 44% for recreation and sport organisations and 81% for Councils.

The data has been analysed and structured into three planning regions as defined by Planning SA for the Premier's Planning Strategy. These regions are Metropolitan Adelaide, Inner and Country regions. Maps clarifying these regions are shown with this report (refer to Geographic Areas for details). The existing Regional Recreation and Sport Strategic Planning process are also based on the planning regions that align with those used by Planning SA.

It should be noted that the Inner region was previously termed Outer Metropolitan region and comprises the Mount Lofty Ranges and perimeter urban areas surrounding metropolitan Adelaide.

A total of 308 facilities were identified, of these, 170 facilities (55%) are located in the Metropolitan region, with a further 109 (35%) in the Country region and the remaining 29 (9%) in the Inner region.

The facilities identified in the survey were able to accommodate the following level of sporting and recreational activities:

- 11.7% at International level
- 8.1% at National level
- 7.1% at State level
- 73.1 at Regional/Significant community level

Of the international facilities, 83% of are located in the Metropolitan region, with 80% of national level facilities also being located in the Metropolitan region. 77% of state level facilities are also located in the Metropolitan region.

Assessment of the distribution of international facilities within Council areas, identified that of the 36 international facilities reported, 9 (25%) are located in the Charles Sturt Council with a further 6 (17%) in the West Torrens Council. Port Adelaide Enfield and Adelaide each have 3 international facilities with the remaining international facilities dispersed throughout 6 other Council areas.

The data further indicates that 69% of identified international facilities are located in the Central Metropolitan sector of the Metropolitan region, with only 6% located in the Country region. The 6% in the Country region cater for Tennis, Gliding and Canoeing.

Executive Summary cont.

At a regional or significant community facility level, 45% of the 225 identified regional level facilities are located in the Country region with a further 46% located in the Metropolitan region. The remaining 9% are located in the Inner region.

Assessment of the distribution of regional level facilities within Council areas, the data indicates that 33% of all regional or significant level facilities are located in the South East sector of the Country region.

The South East sector incorporates 7 Council areas with the majority of regional or community significant level facilities (11) located in the Mount Gambier Council area.

The facilities identified in the audit cater for 87 different sport and recreation activities. The four most prominent of these are Cricket, Australian Rules Football, Tennis and Netball, with over 80% of all facilities providing for these sports. The audit also identified that 77% of the identified sports have provision of state and higher level facilities.

Of the 308 facilities, 66% are categorised as outdoor with over half of these located in the Metropolitan region. The number of outdoor facilities is aligned with the four prominent sports as they are all generally enjoyed as outdoor activities.

Of the 57 facilities categorised as indoor, 37% are located in the Country region with 57% in the South East sector. Five are located in the Mount Gambier Council area.

The Audit has identified that 40% of facilities are utilised as single-use facilities with the remainder being multi-use facilities.

Recreational Trails were also included as part of the Audit process. The Draft SA Recreational Trails Strategy 2003 – 2010 indicates that South Australia has more than 6000 kilometres of trails and has identified and categorised trails into local, regional and national significance. For this Audit only the six trails of national significance have been included as data for local and regional trails is currently limited.

The Audit process has raised a number of factors that will need to be addressed when the database inventory is reviewed and refined.

Executive Summary cont.

The key recommendations of the Audit are:

- South Australia requires a State Recreation Facility Strategy to provide a framework for the future provision of recreational activities.
- Building upon existing Recreation and Sport Strategies to address infrastructure, program and service provision at the regional level.
- Ongoing development and management of the ORS GIS to assist with the planning and provision of Recreation and Sport infrastructure in South Australia.
- Encouraging and facilitating State Sporting and Recreation Organisations to develop strategic infrastructure plans for their activities.
- Building the Audit database to include educational institutions, privately operated facilities and open spaces.
- Encouraging and supporting Local Government Strategies for infrastructure provision and facility development plans.
- Sharing information with recreation and sport stakeholders.
- Consolidating the Audit database and integrating trails information as it becomes available.
- Developing and maintaining partnerships with other Government agencies and key stakeholders responsible for recreation and sport infrastructure.

Terms of Reference

The Statewide Sport and Recreation Facilities Audit Report was prepared by the Office for Recreation and Sport in consultation with key industry stakeholders, State Sporting and Recreation Associations, Local Government and other State Government Departments. In order to develop the Audit a series of outcomes, objectives and exclusions were developed.

Outcomes

The Audit provides the following:

- Base data for the development of a State Sporting Facility Strategic Plan
- Information for inclusion in Regional Recreation and Sport Strategies
- An initial picture of broad facility development needs from the key stakeholders perspective

Objectives

The objectives of the Audit are to provide a database inventory for South Australia on existing sport and recreation facilities at a:

- International level
- National level
- State level
- Regional/Significant Community Level

It will provide recommendations to the Government based on the findings that emanate from the audit, including future actions.

Development of the audit will also provide opportunity for involvement of the industry in the development of the inventory and needs identification.

Audit Exclusions

The Audit does not focus on local level facilities.

The Audit does not analyse the information obtained on unmet needs, as this will occur through the development of the State Sporting Facility Strategic Plan.

The Audit does not canvass details on local facilities or capture every sport and recreation facility in the state. It does not include information on open spaces and parkland areas, where physical activity is also undertaken. Privately owned facilities such as fitness centres have also been excluded from the audit process as are educational institutions.

Methodology

Steering Committee

An Audit Steering Committee was established to provide expertise and advice on the data collection process, existing information sources, provide comments on papers and Audit findings and to provide an industry based perspective on key issues.

The Audit Steering Committee consisted of the following members:

- Local Government Association – Paula Victor
- Sport SA – Murray Tippet / Kathy Stanton
- Recreation SA – Rob Dowling / Rebecca Avery
- Planning SA – Kevin O’Leary
- University of South Australia – Gary Howat / Gary Crilley
- Office for Recreation and Sport – Jenny Hughes

Data Collection:

Two methods of data collection were used for this Audit:

1. stakeholder surveys (Survey Instrument)
2. analysis of existing data (Non-Survey Instrument)

Survey Instrument

The survey instrument, Sport and Recreation Facilities Inventory (refer Appendix 1), was based on the National Audit Survey Form utilised during the National Sport and Recreation Audit conducted in October 2000 in response to the 1997 report by the House of Representatives Standing Committee on Environment, Recreation and the Arts, *Rethinking the Funding of Community Sporting and Recreational Facilities: A Sporting Chance*.

Definitions

A series of definitions (refer Appendix 2) were developed to assist those completing the survey to be better equipped to provide informed responses to the questionnaire.

Survey Information

The survey instrument was posted to 345 recreation and sport organisations including all Councils throughout the State (refer Appendix 3).

Non-Survey Information

Data was also collected from a range of existing reports, strategies and databases including:

- Local Government facility inventory reports
- Regional Recreation and Sport Strategies
- Office for Recreation and Sport - State Facilities Information
- Office for Recreation and Sport - Grants information
- Office for Recreation and Sport survey information completed in 1999 as part of the establishment of the GIS system
- Office for Recreation and Sport 1997 Provision of Public Aquatic Facilities report

Methodology cont.

- Office for Recreation and Sport 2002 Skate Facility survey
- Office for Recreation and Sport Draft Recreational Trails data

It should be noted that, compared to the survey process less information on each facility was collected using this method.

Help Line

An information telephone line was established to assist participants completing the questionnaire. Guidance was provided by the Office for Recreation and Sport to ensure that information collected was relevant and consistent between participants, and thus could be reported on efficiently.

Data Base

A database was developed to record the information gathered during the information collection process.

Promotion

Key industry stakeholders, including the Local Government Association, Sport SA and Recreation SA promoted the survey through their respective networks to maximise the importance of the survey completion.

Confirmation of Facilities Level

Levels nominated by survey respondents were reviewed to ensure that they aligned with the current status of international, national and state level facilities.

Consultation was undertaken with State Sporting Associations if there was a lack of correlation between the data collected through this mechanism and the existing data held within various databases. The details of this analysis are provided in Appendix 4.

Analysis of Data by Regions

The Office for Recreation and Sport, in developing its Regional Recreation and Sport Strategies, adopted the planning regions developed for the Premier's Planning Strategy. The Audit also utilizes these regions.

Facility Counting

Facilities were only counted at their highest level. For example: although international level facilities will also accommodate activities at national and state level (and in some cases regional level), a facility is only counted at the one level, in this instance, as an international level facility.

Factors Impacting Results

In any data collection process it is important to recognise factors that may have an impact on the results. The following factors have been identified as having an effect on the results of this audit.

Self Completion Surveys

The information derived from the survey tool was based on self-assessment. The responses have the potential to be subjective as although explanations to questions were provided each respondent may interpret the questions differently.

Help Line

The information telephone line assisted those being surveyed in completing the questionnaire. Guidance was provided by the ORS in ensuring that the best possible information was collected and thus could effectively be reported on. It is seen as critical to provide personal assistance to respondents.

Regional level Facilities Definition

The definition of what constitutes a regional level facility included 'significant community level facilities'. This differentiation between regional level facilities and those that are local in nature (but significant to a particular community) can be subjective. It is recommended that in subsequent audits respondents identify if the facility is considered regional or significant community level facility rather than attempting to combine the two definitions and categories.

Survey Participation / Response Rate

The data collection process was unable to attract responses from 13 local Councils.

Following consultation with the Councils that did not respond, it was identified that due to limited human resources they were unable to complete the survey.

Several Councils indicated that they would be undertaking a complete audit of their facilities within their Council areas in the future.

Information from Sources Other than the Survey

The data which has been integrated to produce the results of the Audit have been collected from a variety of different sources including 2002 survey information, regional plans, GIS information and data inventory provided by Councils. This provided a limited scope for comparison between data sets and interpretation may have effected results but allowed for the inclusion of a greater number of facilities inventory.

Factors Impacting Results cont.

Overlap between International, National, State level Facilities

The vast majority of international level facilities can also be used for national, state and regional activities. Likewise national level facilities can accommodate state and regional activities and state level facilities can accommodate regional activities.

It should be noted that although most international, national and state level facilities can also be used at a regional level, it can not be assumed that all higher level facilities allow access for regional level activities (e.g. Adelaide Oval provides for international, national and state level sports but does not generally cater for regional competitions or events).

To ensure the integrity and relevance of this Audit, each facility has only been included once in the data and assigned to the highest level of facility that each individual facility can provide.

Geographic Areas

The Office for Recreation and Sport, in developing its Regional Recreation and Sport Strategies, has adopted the planning regions developed for the Premier's Planning Strategy. The Audit also utilizes the same regions.

The Audit information is derived from the integration of a variety of sources and as a consequence only comparable data has been analysed to maintain accuracy and integrity.

For efficiency in data analysis the survey information was segmented into three distinct regions – Country SA Region, Inner Region and Metropolitan Adelaide Region based on the planning regions defined in the Premier's Planning Strategy. Each region is further segmented into sectors comprised of the following local Government areas.

Country SA Region

Eyre Peninsula

Ceduna
Cleve
Elliston
Franklin Harbour
Kimba
Le Hunte
Lower Eyre Peninsula
Pt Lincoln
Streaky Bay
Tumby Bay

Kangaroo Island

Kangaroo Island Council

Mid-North

Clare & Gilbert Valleys
Flinders Ranges
Goyder
Mt Remarkable
Northern Areas
Orroro/Carrieton
Peterborough

Murraylands

Coorong
Karoonda/East Murray
Mid Murray
Murray Bridge
Southern Mallee

Outback Areas

Anangu Pitjantjatjara
Coober Pedy
Outback Areas
Community Development Trust
Roxby Downs
Unincorporated areas

Riverland

Berri and Barmera
Loxton Waikerie
Renmark Paringa

South East

Grant
Kingston

Mt Gambier
Naracorte &
Lucindale
Robe
Tatiara
Wattle Ranges

Upper Spencer Gulf

Pt Augusta
Pt Pirie Regional
Council
Whyalla

Yorke Peninsula

Barunga West
Copper Coast
Wakefield Regional
Yorke Peninsula

Inner Region

Central Hills Sector

Adelaide Hills
Mt Barker

Northern Adelaide Plains Sector

Light
Mallala

Southern Fleurieu Sector

Alexandrina
Victor Harbor
Yankalilla

Barossa Sector

Barossa Council

Metropolitan Adelaide Region

Central Metropolitan Sector

Adelaide
Burnside
Campbelltown
Charles Sturt
Holdfast Bay
Marion
Mitcham

Norwood Payneham &
St Peters
Prospect
Pt Adelaide Enfield
Unley
Walkerville
West Torrens

Playford
Salisbury
Tea Tree Gully

Southern Metropolitan Sector

Onkaparinga

Northern Metropolitan Sector

Gawler

Information By Sport

The following 87 sport and recreation activities were identified from the Audit.

Aerobatics	Gymnastics - Trampolineing	Shooting - Small Bore
Aerobics	Hockey	Shooting - Target
Archery	Ice Hockey	Skating
Athletics	Ice Racing	Snooker and Eightball
Australian Rules Football	Inline Hockey	Soccer
Badminton	International Rules Football	Softball
Baseball	Kite Flying	Squash
Basketball	Judo	Surf Life Saving
Beach Volleyball	Karate	Surfing
BMX	Korfball	Swimming
Bocce	Lacrosse	Table Tennis
Bowls	Lawn Bowls	Tae Kwon Do
Boxing	Martial Arts	Tennis
Calisthenics	Motor Cycling	Touch Football
Canoe Polo	Motor Sports	Trail Riding
Canoeing	Mountain Biking	Triathlon
Cricket	Netball	Underwater Hockey
Croquet	Orienteering	Volleyball
Cycling	Petanque	Walking
Dance	Play (informal children's activities)	Water Polo
Diving	Polo	Weight Lifting
Endurance Riding	Polocrosse	Yachting
Equestrian - Dressage	Roller Skating	
Equestrian - Eventing	Rowing	
Equestrian - Saddle Horse	Royal Life Saving	
Equestrian - Show Jumping	Rugby League	
Gliding	Rugby Union	
Golf	Sail Boarding	
Gridiron	Sailing	
Gymnastics - Mens & Womens Artistic	Shooting - Clay Target	
Gymnastics - Rhythmic	Shooting - Field and Game	
Gymnastics - Sport Aerobics	Shooting - Pistol	
	Shooting - Rifle	

In addition to the above, consideration should be given to identifying sport and recreation activities of emerging significance and should be included in future Audits.

Information By Sport cont.

Information was collected from 308 facilities across the State, and 87 sport and recreation activities. The audit indicated that –

- 33 sports were or could be catered up to an international level,
- 20 up to a national level,
- 14 up to a state level
- 20 at a regional level

Refer to Appendix 6 for a complete list of these activities and level of competition.

Of the seven (7) most reported sports, Cricket, Australian Rules Football, Tennis and Netball appear to have the highest facility provision.

This Audit report highlights information from the 7 sports reporting highest facility use:

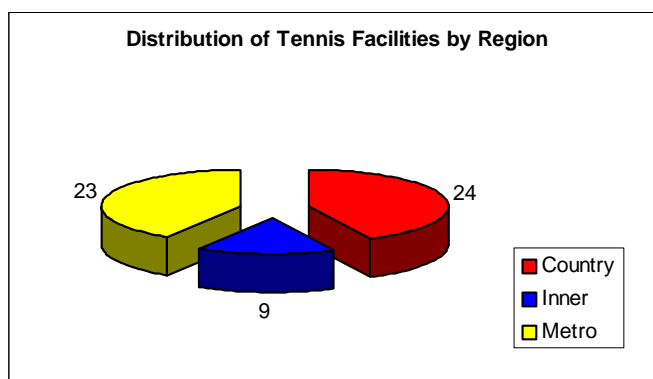
- Tennis
- Soccer
- Australian Rules football
- Basketball
- Netball
- Swimming
- Cricket

Information By Sport

Tennis Facilities

Total Tennis Facilities	56
International level Facilities	4
National level Facilities	1
State level Facilities	1
Regional/Significant Community	50

Refer to the following maps for location details.

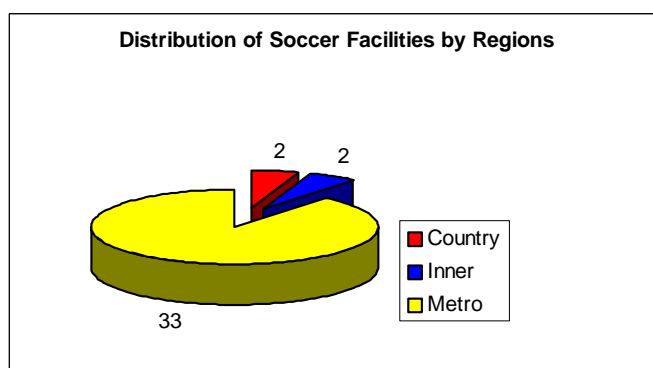


Refer to Appendix 6 for details on Tennis facility information by region and council.

Soccer Facilities

Total Soccer Facilities	37
International level Facilities	1
National level Facilities	0
State level Facilities	0
Regional/Significant Community	36

Refer to the following maps for location details.



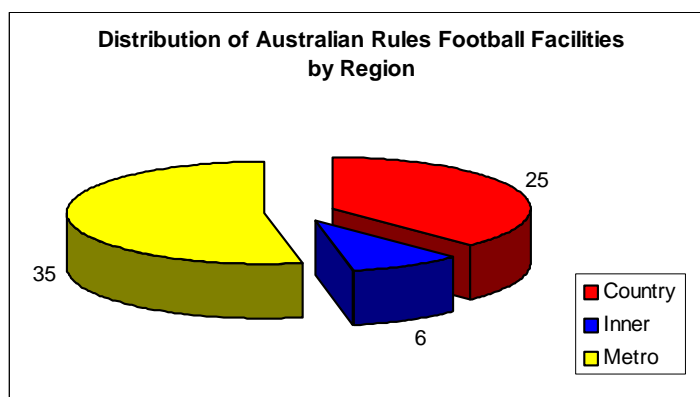
Refer to Appendix 6 for details on Soccer facility information by region and Council.

Information By Sport

Australian Rules Football Facilities

Total Football Facilities	66
International level Facilities	1
National level Facilities	0
State level Facilities	1
Regional/Significant Community	64

Refer to the following maps for location details.

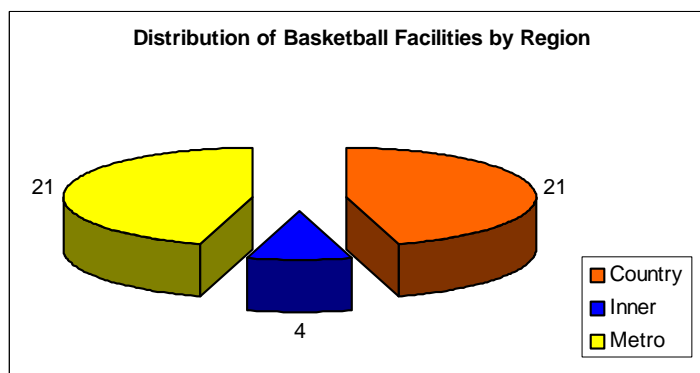


Refer to Appendix 6 for details on Australian Rules Football facility information by region and Council.

Basketball Facilities

Total Basketball Facilities	46
International level Facilities	0
National level Facilities	5
State level Facilities	0
Regional/Significant Community	41

Refer to the following maps for location details.



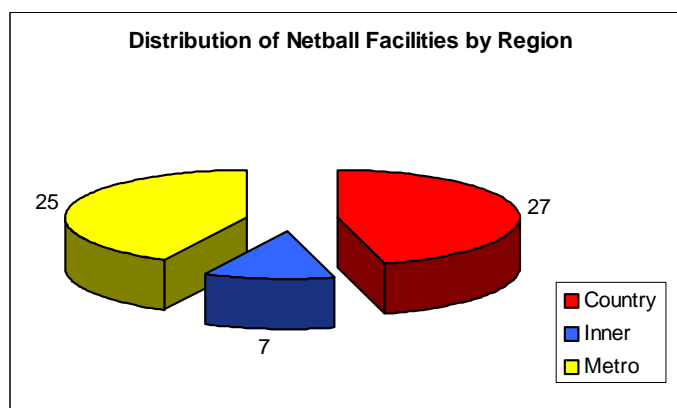
Refer to Appendix 6 for details on Basketball facility information by region and council.

Information By Sport

Netball Facilities

Total Netball Facilities	59
International level Facilities	1
National level Facilities	0
State level Facilities	0
Regional/Significant Community	58

Refer to the following maps for location details.

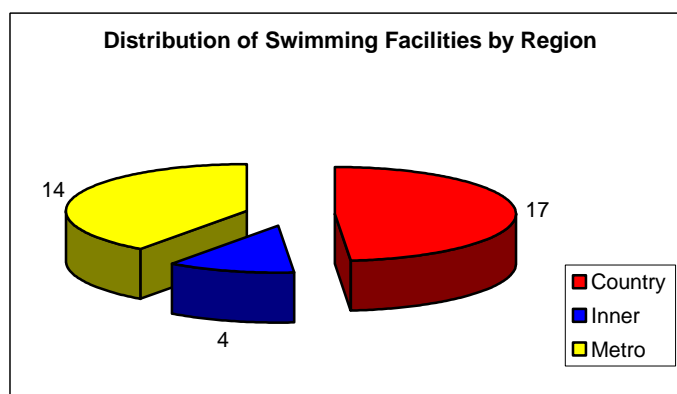


Refer to Appendix 6 for details on Netball facility information by region and Council.

Swimming Facilities

Total Swimming Facilities	35
International level Facilities	0
National level Facilities	0
State level Facilities	1
Regional/Significant Community	34

Refer to the following maps for location details.



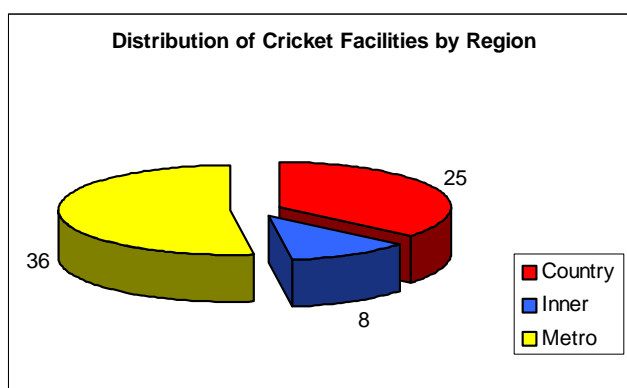
Refer to Appendix 6 for details on Swimming facility information by region and Council.

Information By Sport

Cricket Facilities

Total Cricket Facilities	69
International level Facilities	1
National level Facilities	0
State level Facilities	0
Regional/Significant Community	68

Refer to the following maps for location details.

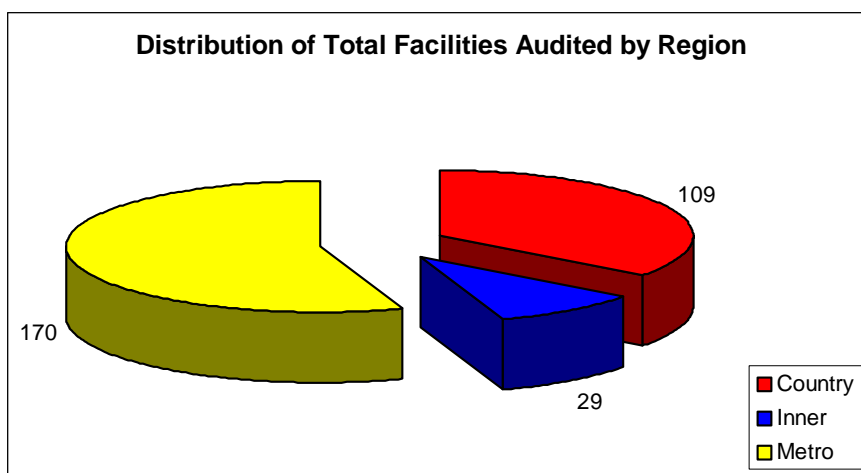


Refer to Appendix 6 for details on Cricket facility information by region and Council.

Information By Facility Type

Information has been analysed and divided into the following sub-sections:

- International level
- National level
- State level
- Regional level
- Indoor facilities
- Outdoor facilities
- Both Indoor and Outdoor facilities
- Single use
- Multi-use
- Aquatics only facilities
- Dry facilities
- Both Dry and Aquatic facilities



Information was collected on 308 facilities across the State.

- 170 (55%) were in the Metropolitan region
- 109 (35.5%) in the Country region
- 29 (9.5%) in the Inner region.

Information By Facility Type cont.

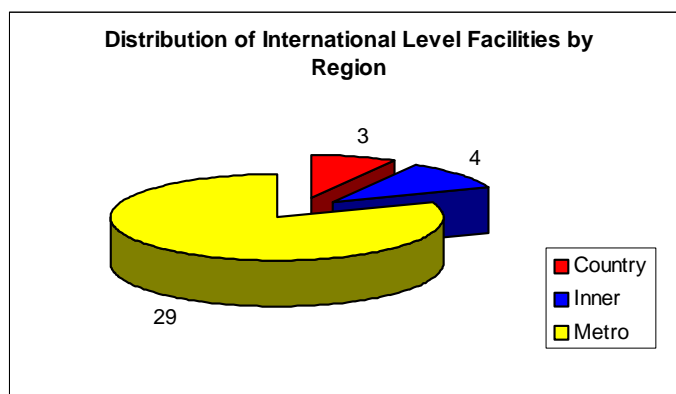
Country Region	Sector	Facilities in Sector
	Eyre Peninsula	14
	Mid North	12
	Murraylands	17
	Outback Areas	1
	Riverland	14
	South East	38
	Upper Spencer Gulf	11
	Yorke Peninsula	2
	TOTAL	109
Inner Region	Sector	Facilities in Sector
	Central Hills	13
	Northern Adelaide	4
	Plains	
	Southern Fleurieu	8
	Barossa	4
	TOTAL	29
Metro Adelaide	Sector	Facilities in Sector
	Central	99
	Northern	40
	Southern	31
	TOTAL	170

Refer to Appendix 5 for full details of facilities by Council, including the Councils where no information was received.

Information By Facility Type

International level

Definition: A facility that meets the requirements of nominated sports or recreation peak bodies to conduct training or an event at an international level or under international rules.



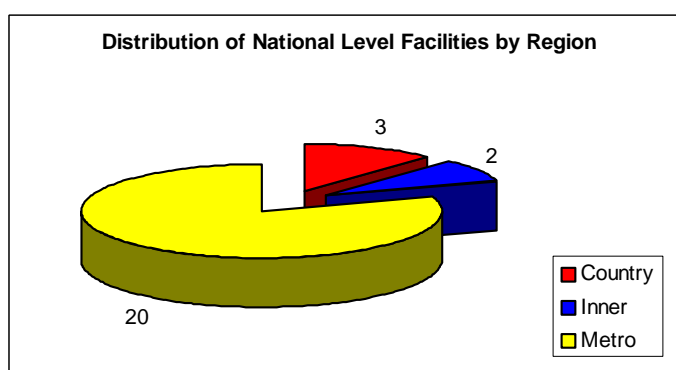
Information was collected on 36 international level facilities.

- 29 (81%) of the international level facilities captured in the audit process were located in the Metropolitan regions.
- 4 (11%) were in the Inner region
- 3 (8%) in Country South Australia

Refer to Appendix 5 for full details of international facilities by Council

National level

Definition: A facility that meets the requirements of nominated sport or recreation peak bodies to conduct training or an event at a national level or under national rules.



Information was collected on 25 national level facilities

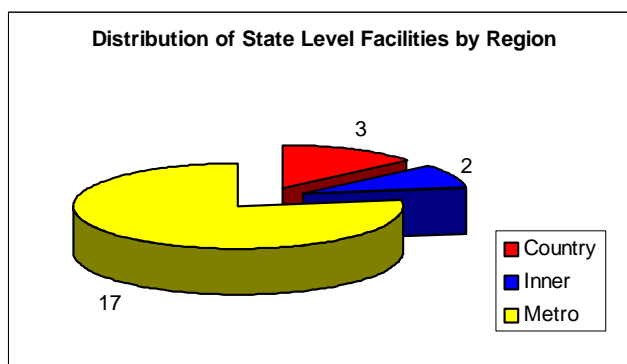
- 20 (80%) of all National level facilities were located in the Metro region
- 3 (12%) in Country South Australia
- 2 (8%) in the Inner region

Refer to Appendix 5 for full details of National level facilities by Council

Information By Facility Type

State level

Definition: A facility that meets the requirements of nominated sport or recreation peak bodies to conduct training at a state level or hold state 'Open' events.



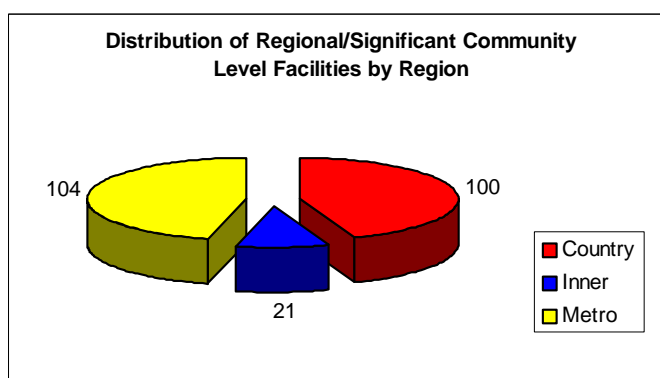
Information was collected on a total of 22 state level facilities.

- 17 (77%) were located in the Metro region
- 3 (14%) in Country South Australia
- 2 (9%) in the Inner region

Refer to Appendix 5 for full details of State level facilities by Council

Regional/Significant Community level

Definition: Regional level facilities are inclusive of significant community level facility. A facility is deemed to be regional if it attracts users from a substantial part of the Region or from several local Council areas. Significant community is defined as a facility that has significant usage or importance to a community.



Information was collected on 225 regional/significant community level facilities.

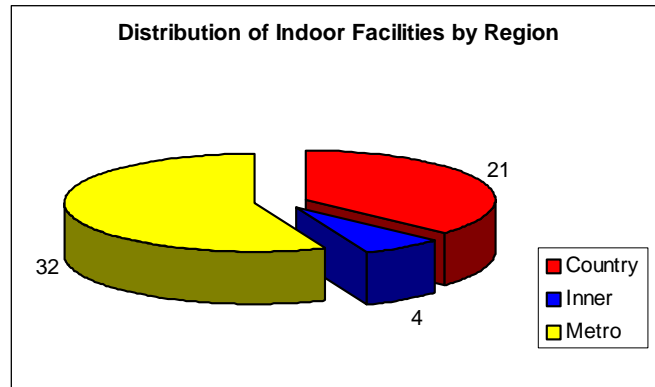
- 104 (46%) were located in Metro South Australia
- 100 (44.5%) in the Country region
- 21 (9.5%) in the Inner region

Refer to Appendix 5 for full details of regional/significant community level facilities by Council

Information By Facility Type

Indoor

Definition: A facility that accommodates sport and/or recreation activities inside a building. This would typically include recreation centres.



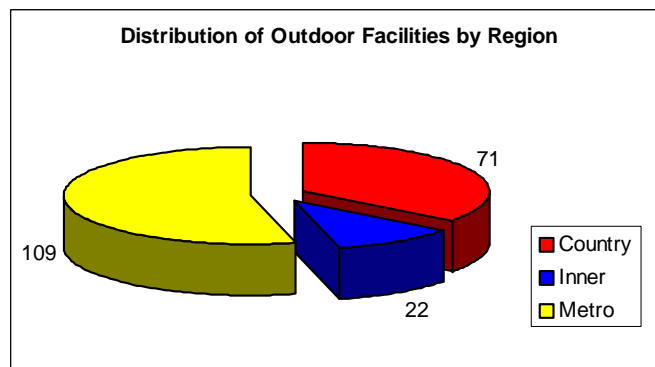
Information was collected on 57 indoor facilities

- 32 (56%) of these facilities were located in the Metro region
- 21 (37%) in Country South Australia
- 4 (7%) in the Inner region

Refer to Appendix 5 for full details of indoor facilities by Council.

Outdoor

Definition: A facility that accommodates sport and/or recreation activities outside of a building. This would typically be an oval or netball courts.



Information was collected on 202 outdoor facilities across South Australia.

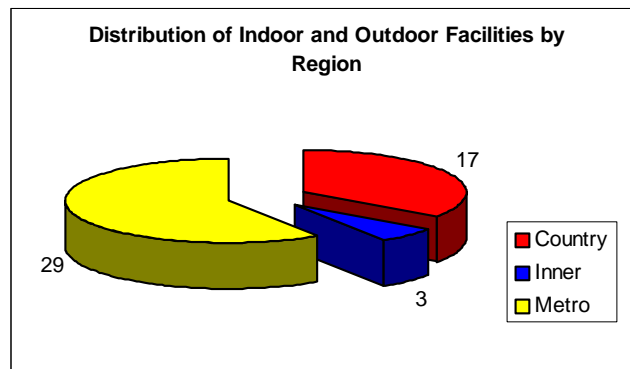
- 109 (54%) in the Metro region
- 71 (35%) in Country South Australia
- 22 (11%) in the Inner region

Refer to Appendix 5 for full details of outdoor facilities by Council

Information By Facility Type

Indoor and Outdoor Facilities

Definition: A facility that can accommodate sport and/or recreation activities within an existing building as well as outside of an existing building. This would typically be a recreation centre with attached oval or tennis courts.



There were a total of 49 facilities that reported to be able to cater for indoor and outdoor activities.

- 29 (59%) of these were located in Metro region
- 17 (35%) in Country South Australia
- 3 (6%) in the Inner region

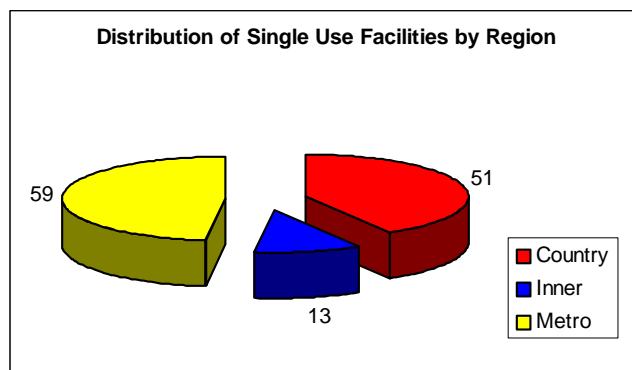
Refer to Appendix 5 for full details of facilities that cater for both indoor and outdoor activities by Council.

It is determined that only 8 of the 49 facilities identified could be accurately considered both indoor and outdoor facilities for the playing of sport.

Information By Facility Type

Single Use Facilities

Definition: A facility that is specifically designed and built to cater for the requirements of one sport or recreation activity.



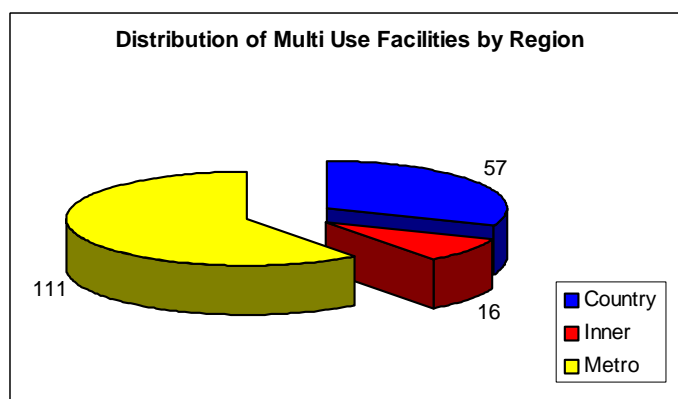
Data was collated on 123 single use facilities across the State.

- 59 (48%) of these were located in the Metropolitan region
- 51 (41%) in the Country region
- 13 (11%) in the Inner.

Refer to Appendix 5 for full details of single use facilities by Council.

Multi Use Facilities

Definition: A facility that integrates all compatible uses so that the total use of the facility exceeds the total use otherwise possible from a single use. A facility that can cater for more than one sport or recreational activity, such as Golden Grove Recreation Centre.



Data was collated on a total of 184 multi use facilities.

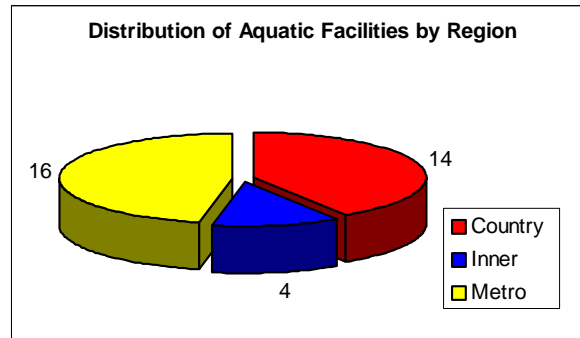
- 111 (60%) were located in Metro South Australia
- 57 (31%) in the Country region
- 16 (9%) in the Inner region

Refer to Appendix 5 for full details of multi use facilities by Council and refer to Appendix 7 for Sport Utilisation of Multi-use Facilities.

Information By Facility Type

Aquatic Facilities

Definition: A facility that has its core focus to accommodate aquatic activities or sports.



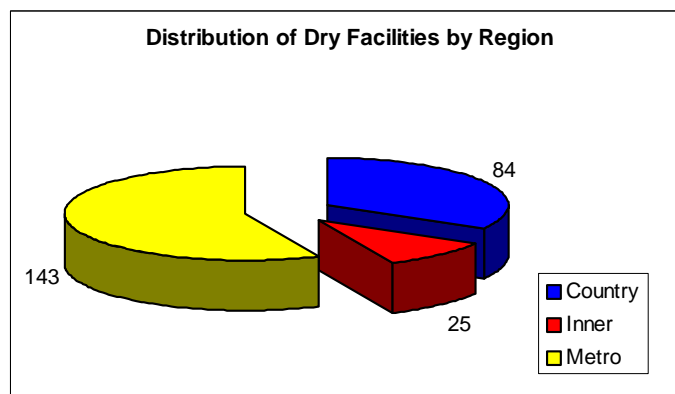
Information was collected on 34 aquatic facilities across the State.

- 16 (47%) were in the Metropolitan region,
- 14 (41%) in the Country South Australia
- 4 (12%) in the Inner region.

Refer to Appendix 5 for full details of aquatic facilities by Council

Dry Facilities

Definition: A facility that has no existing aquatic facility or capability to accommodate aquatic sports or activities.



Data was gathered as part of the Audit process on 252 facilities.

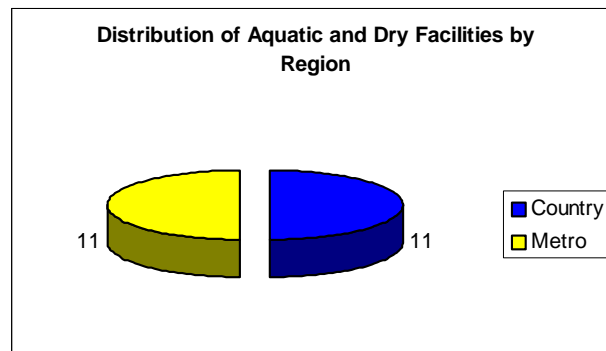
- 143 (57%) of these in the Metro region
- 84 (33%) in Country South Australia
- 25 (10%) in the Inner region

Refer to Appendix 5 for full details of dry facilities by Council.

Information By Facility Type

Both Aquatic and Dry Facilities

Definition: A facility that has a focus on both aquatic and dry land sports or recreational activities. This may be a facility that has a pool and netball courts in the same complex.



22 facilities were recorded as both aquatic and dry facilities as identified by the audit process.

- 11 (50%) were located in Metropolitan South Australia
- 11 (50%) in the Country region

Refer to Appendix 5 for full details of facilities that cater for both aquatic and dry activities by Council.

Trails Information

The Office for Recreation and Sport has undertaken extensive work in the area of trails management and future infrastructure planning.

The Draft SA Recreational Strategy 2003 –2010 has identified a need to categorise trails into Local Regional and National significance and to prepare an inventory of recreational trails. For the purpose of this Audit Local trails have not been included.

The trail categories are determined on characteristics that focus on the trail's ability to demonstrate sustainability, quality, attract tourists, generate economic benefits and contribute to the lifestyle, health and social well being of South Australians. A series of key indicators have been developed to guide decision-makers when determining the category of a trail. The trail category characteristics and key indicators are detailed in the Draft Recreational Trails Strategy.

In brief the trail categories and their characteristics are as follows:

All Trails

- Sustainable - contributes to positive social, environmental and economic outcomes
- Quality - meets the needs of the target users groups

Regional Trails

- Attract interstate and intrastate visitors;
- Generate significant economic benefits to the region;
- Quality Experiential Values; and
- Make a significant contribution to the lifestyle, health and social well being of South Australians.

National Trails

- Attract international and interstate tourists;
- Generate significant economic benefits to SA;
- Outstanding Quality of Experiential Values; and
- Make a significant contribution to the lifestyle, health and social well being of Australians.

The development of a trail inventory and database for all National and Regional trails and the GIS mapping of these trails has commenced and is expected to be completed in 2003/2004.

Trails Information cont.

To date, data capture and mapping has been completed for the following major trails:

Trail Name	Trail Category	Planning Region
Mawson	National	Metropolitan/Inner and Country
Heysen	National	Metropolitan/Inner and Country
Riesling	National	Country
River Torrens Linear Park	Regional	Metropolitan
Yurrebilla	Regional	Metropolitan and Inner
River Murray Canoe Trails	Regional	Country

In addition to the mapped trails, and as part of the development of a trails website, basic data has been compiled for:

- 282 walking trails
- 29 cycling trails
- 11 horse trails
- 9 diving trails
- 5 canoe trails

Categorisation of these trails has not been undertaken.

Maps are attached for the following trails:

- Mawson Trail
- Clare Valley Riesling Trail
- Heysen Trail
- River Torrens Linear Trail
- Katarapko Canoe Trail
- Yurrebilla Trail

Conclusion and Recommendations

The development of this Facility Audit is the first step in the assessment of recreation and sport infrastructure needs in South Australia. The audit has provided a base level of information that must continue to be built upon in order to accurately reflect current levels of provision. However, the audit itself should not be used alone as the basis for decisions on future facility development. This must occur within a broader planning and policy framework.

The collection of information on facility needs at the Regional level occurs on a regular basis through the Office for Recreation and Sport's Regional Recreation and Sport Strategies. This process identifies facilities, services and programs requiring development or improvement. However, a planning process for the provision of State level sporting facilities needs to be developed to ensure South Australia has an appropriate range of venues to cater for state, national and international level competition and events. The Audit will complement these processes and provide important information for the planning of infrastructure at all levels in South Australia.

Recommendation 1

The Office for Recreation and Sport develop a State Sporting Facility Strategy that provides a framework for the future provision of State and higher level sporting infrastructure in South Australia.

Recommendation 2

The Office for Recreation and Sport develop a State Recreation Strategy that provides a framework for the future provision of infrastructure and service provisions.

Recommendation 3

The Office for Recreation and Sport continue to develop Recreation and Sport Strategies to address infrastructure, program and service provision at the Regional level.

Recommendation 4

The Office for Recreation and Sport continue to develop and manage its Geographic Information System to store data and to assist in the ongoing planning and provision of recreation and sport infrastructure in South Australia.

Conclusion and Recommendations cont.

Recommendation 5

The Office for Recreation and Sport improve the audit process based on the limitations and issues identified during the audit with a view to its continuation on an annual basis. This includes identifying facility types not included in the audit, such as educational institutions, privately operated facilities and open space provision.

Recommendation 6

The Office for Recreation and Sport work with and encourage State Recreation and Sporting Organisations to develop infrastructure plans for their activities and to gain further information on future requirements for facility provision.

Recommendation 7

The Office for Recreation and Sport work with and encourage Councils to develop local recreation and sport strategies that include infrastructure inventories and facility development plans. Support and assistance for small and/or rural local Government should be considered in consultation with the Local Government Association of South Australia.

Recommendation 8

The Office for Recreation and Sport conduct further investigation into the correlation of facility locations and demographic data including population trends, age distribution and income.

Recommendation 9

The Office for Recreation and Sport develop and maintain partnerships with other Government agencies responsible for recreation and sport infrastructure including Planning SA, Department of Education and Children's Services and Transport SA.

Recommendation 10

Infrastructure identified in the SA Recreational Trails Strategy 2003 –2010 to be incorporated into the facilities database by the Office for Recreation and Sport as information becomes available.

Appendix 1

SPORTS AND RECREATION FACILITY INVENTORY International, National, State and Regional

Date Inventory Completed: _____

Please print all answers clearly.

1: FACILITY INFORMATION

- 1.1 Facility Name: _____
- 1.2 Is the Facility known by any other name: _____
- 1.3 Facility Owner: _____
- 1.4 Facility Manager/Leasee: _____
- 1.5 Physical Address of the Facility (if possible please attach a location map. i.e. street directory page with an indication of facility location):
Street Number: _____ Street Name: _____
Suburb: _____ State: _____ Postcode: _____
- 1.6 Postal Address: _____
- 1.7 Council/Local Government Authority: _____
- 1.8 Land Title Volume Number (i.e. 5620): _____
- 1.9 Land Folio Number (i.e. 146): _____
- 1.10 Facility Contact Name: _____
- 1.11 Facility Contact Number: _____
- 1.12 Facility Fax Number: _____
- 1.13 Facility E-mail Address: _____

2: FACILITY TYPE

2.1 Is the Facility...? (Tick one or both of the following, if applicable)

2.1.1 Outdoor 2.1.2 Indoor 2.1.3 Both

2.2 Is the Facility...? (Tick one of the following)

2.2.1 Single purpose 2.2.2 Multi-purpose

2.3 Is the Facility...? (Tick one of the following)

2.3.1 Wet (aquatic) 2.3.2 Dry 2.3.3 Wet & Dry

Appendix 1

3: FACILITY DESCRIPTION

3.1 Competition Area

Please provide details on the competition area of the Facility:

3.1.1 Facility Measurements

a) Height: _____ m b) Length: _____ m c) Width: _____ m

3.1.2 Playing Surface: _____ m²

3.1.3 Type of Surface: (i.e. if you have multiple surfaces [sprung wood, grass, regupol] please indicate all surfaces) _____

3.1.4 Number of Competition Fields/Courts on playing surface: _____
(If this varies in number place range from minimum to maximum, e.g. 1-3 courts)

3.1.5 For wet Facilities:

3.1.5.1 Number of pools: _____

3.1.5.2 Pool size (i.e. 25m 6 lane training pool; 50 m 8 lane; 15m toddlers' pool):

3.1.6 Other Features of the Competition Area: _____

3.2 Spectator Arrangements (Tick appropriate box/es)

Do you have seating in your Facility for spectators?

3.2.1 Yes or 3.2.2 No (Go to question 3.3)

↳ **Are these seats permanent?**

a) Yes b) No



Is this seating either:

i) Removable Yes No

Or

ii) Retractable Yes No

3.2.3 State the maximum Seating Capacity of your venue: _____ people.

3.2.4 Seating Style for Spectators. (Tick appropriate box)

a) Grandstand

b) Ground seating

c) Elevated seating

d) Corporate Boxes

Appendix 1

3.2 Spectator Arrangements (Tick appropriate box/es) cont.

3.2.5 Seating Standard for Spectators (Tick appropriate box)

- a) Bench
- b) Bucket
- c) Padded

3.3 Lighting Levels (If applicable)

3.3.1 Is your lighting up to Telecommunication (TV) level or standard?

Yes No

3.3.2 Lighting Type: _____

3.3.3 Lux Levels: _____

3.3.4 Number of light towers: _____

3.4 Ancillary Facilities (Tick appropriate box/es)

- | | | | |
|--------------------------------------|--------------------------|------------------------------------|--------------------------|
| 3.4.1 Kiosk/Canteen | <input type="checkbox"/> | 3.4.9 Childcare Facilities | <input type="checkbox"/> |
| 3.4.2 Changing Room/Toilets | <input type="checkbox"/> | 3.4.10 Event Management Facilities | <input type="checkbox"/> |
| 3.4.3 Conference/Function Facilities | <input type="checkbox"/> | 3.4.11 Conferencing Facilities | <input type="checkbox"/> |
| 3.4.4 Office Facilities | <input type="checkbox"/> | 3.4.12 Bar Facilities | <input type="checkbox"/> |
| 3.4.5 Medical Facilities | <input type="checkbox"/> | 3.4.13 Sports Shop | <input type="checkbox"/> |
| 3.4.6 Drug Testing Facilities | <input type="checkbox"/> | 3.4.14 Gym/Circuit/Weights Room | <input type="checkbox"/> |
| 3.4.7 Media Facilities | <input type="checkbox"/> | 3.4.15 Sauna/Spa/Plunge Pool | <input type="checkbox"/> |
| 3.4.8 Trainers Facilities | <input type="checkbox"/> | 3.4.16 Other Features | <input type="checkbox"/> |

3.5 Car parking Facilities/Capacity

- 3.5.1 Public Car Parks Capacity _____
- 3.5.2 Disabled Car Parks Capacity _____
- 3.5.3 On street Parking Capacity _____
- 3.5.4 Bicycle Parking Capacity _____

Appendix 1

4: FACILITY ACCESS

	Yes	No
4.1 Access for People with Disabilities		
4.1.1 Participants	<input type="checkbox"/>	<input type="checkbox"/>
4.1.2 Spectators	<input type="checkbox"/>	<input type="checkbox"/>

4.1 Access for People with Disabilities cont.

4.1.3 List facilities provided at your venue (eg toilets, showers, lift access) for people with disabilities

- a _____
- b _____
- c _____
- d _____
- e _____

(if you need additional space please attach separate sheet)

	Yes	No
4.2 Fenced Facility	<input type="checkbox"/>	<input type="checkbox"/>
4.3 Restrictions on public access (i.e Facility not available for public use at all)	<input type="checkbox"/>	<input type="checkbox"/>
4.4 Available for hire	<input type="checkbox"/>	<input type="checkbox"/>

4.4.1 Please indicate which facilities (sporting and/or non-sport) are available for hire

_____	_____	_____
_____	_____	_____
_____	_____	_____

5: TRANSPORT – to & from the venue (Tick appropriate box/es)

- 5.1 Bus
- 5.2 Train
- 5.3 Tram
- 5.4 Taxi ranks
- 5.5 Other transport (please specify) _____

Appendix 1

6: MANAGEMENT/OWNERSHIP ARRANGMENTS (tick appropriate box)

6.1 Please indicate the ownership and the management of the Facility.

OWNER	MANAGEMENT			
	Owner	Sporting Org	Contractor	Community/ Volunteers
6.1.1 Private Owner	<input type="checkbox"/>	<input type="checkbox"/>	<input type="checkbox"/>	<input type="checkbox"/>
6.1.2 State Government	<input type="checkbox"/>	<input type="checkbox"/>	<input type="checkbox"/>	<input type="checkbox"/>
6.1.3 Local Government (Council)	<input type="checkbox"/>	<input type="checkbox"/>	<input type="checkbox"/>	<input type="checkbox"/>
6.1.4 Commonwealth Government	<input type="checkbox"/>	<input type="checkbox"/>	<input type="checkbox"/>	<input type="checkbox"/>
6.1.5 State Sport Organisation	<input type="checkbox"/>	<input type="checkbox"/>	<input type="checkbox"/>	<input type="checkbox"/>
6.1.6 National Sport Organisation	<input type="checkbox"/>	<input type="checkbox"/>	<input type="checkbox"/>	<input type="checkbox"/>

6.2 Does your organisation own, lease or rent the Facility for competitions?

6.2.1 Own 6.2.2 Lease 6.2.3 Rent

6.3 Do you share the use of the Facility with other organisations?

Yes No

7: COST (of Facility)

7.1 Total original cost: \$ _____

How was this original cost funded?

7.1.1 Commonwealth funding: \$ _____

7.1.2 State Funding: \$ _____

7.1.3 Private Funding: \$ _____

7.1.4 Other: \$ _____

7.2 Subsequent Costs (eg. Major works, extensions) \$ _____

If there has been any subsequent funding for the Facility please indicate total cost.

How was the subsequent work(s) funded?

7.2.1 Commonwealth funding: \$ _____

7.2.2 State Funding: \$ _____

Appendix 1

7.2 Subsequent Costs cont.

7.2.3 Private Funding: \$ _____

7.2.4 Other: \$ _____

8: GENERAL CONDITION (of Facility)

8.1 Year of construction: _____

8.2 Life Span _____ (expected life of the Facility)

8.2.1 Years remaining: _____ (expected future life of the Facility)

8.3 Condition 8.3.1 **As new.** Requires only minor routine maintenance.

8.3.2 **In good condition.** Requires routine and breakdown maintenance and some minor repair.

8.3.3 **In need of minor repair.** Requires substantial maintenance work with some backlog of routine or breakdown maintenance not having been attended to.

8.3.4 **In need of major repair.** Substantial repair and backlog maintenance required. Possible structural faults require remedying.

9: PROPOSED WORKS / CONSTRUCTION / IDENTIFIED NEEDS

9.1 Please list any works either:

- Approved (i.e. funding and/or planning approval received)
- Under construction
- Identified as a future need but without funding/planning approval for up to the next three (3) years.

Appendix 1

9.2 Does your organisation, or users of the Facility, use this Facility for International, National, State or Regional Competitions?

	Yes	No
International	<input type="checkbox"/>	<input type="checkbox"/>
National	<input type="checkbox"/>	<input type="checkbox"/>
State	<input type="checkbox"/>	<input type="checkbox"/>
Regional	<input type="checkbox"/>	<input type="checkbox"/>

9.3 If No, and you believe that there is a demand for the Facility to be able to host events at any of these levels, please indicate below the improvements required enabling this to occur.

International: _____

National: _____

State: _____

Regional: _____

10: SPORT THAT THE FACILITY HOSTS ON A REGULAR BASIS (a comprehensive list is attached for your assistance, Attachment A)

Sport: _____ Sport: _____
Sport: _____ Sport: _____
Sport: _____ Sport: _____

Appendix 1

11: SPORTS AND LEVEL (that are played at the Facility):

For each sport identified that is hosted on a regular basis in your Facility, please identify those at an International, National, State or Regional level only, along with the category level at which these are played by ticking the appropriate box/es.

Sport: _____

	International	National	State	Regional
Senior	<input type="checkbox"/>	<input type="checkbox"/>	<input type="checkbox"/>	<input type="checkbox"/>
Junior	<input type="checkbox"/>	<input type="checkbox"/>	<input type="checkbox"/>	<input type="checkbox"/>
Disability – Senior	<input type="checkbox"/>	<input type="checkbox"/>	<input type="checkbox"/>	<input type="checkbox"/>
Disability – Junior	<input type="checkbox"/>	<input type="checkbox"/>	<input type="checkbox"/>	<input type="checkbox"/>

Sport: _____

	International	National	State	Regional
Senior	<input type="checkbox"/>	<input type="checkbox"/>	<input type="checkbox"/>	<input type="checkbox"/>
Junior	<input type="checkbox"/>	<input type="checkbox"/>	<input type="checkbox"/>	<input type="checkbox"/>
Disability – Senior	<input type="checkbox"/>	<input type="checkbox"/>	<input type="checkbox"/>	<input type="checkbox"/>
Disability – Junior	<input type="checkbox"/>	<input type="checkbox"/>	<input type="checkbox"/>	<input type="checkbox"/>

Sport: _____

	International	National	State	Regional
Senior	<input type="checkbox"/>	<input type="checkbox"/>	<input type="checkbox"/>	<input type="checkbox"/>
Junior	<input type="checkbox"/>	<input type="checkbox"/>	<input type="checkbox"/>	<input type="checkbox"/>
Disability – Senior	<input type="checkbox"/>	<input type="checkbox"/>	<input type="checkbox"/>	<input type="checkbox"/>
Disability – Junior	<input type="checkbox"/>	<input type="checkbox"/>	<input type="checkbox"/>	<input type="checkbox"/>

Sport: _____

	International	National	State	Regional
Senior	<input type="checkbox"/>	<input type="checkbox"/>	<input type="checkbox"/>	<input type="checkbox"/>
Junior	<input type="checkbox"/>	<input type="checkbox"/>	<input type="checkbox"/>	<input type="checkbox"/>
Disability – Senior	<input type="checkbox"/>	<input type="checkbox"/>	<input type="checkbox"/>	<input type="checkbox"/>
Disability – Junior	<input type="checkbox"/>	<input type="checkbox"/>	<input type="checkbox"/>	<input type="checkbox"/>

Sport: _____

	International	National	State	Regional
Senior	<input type="checkbox"/>	<input type="checkbox"/>	<input type="checkbox"/>	<input type="checkbox"/>
Junior	<input type="checkbox"/>	<input type="checkbox"/>	<input type="checkbox"/>	<input type="checkbox"/>
Disability – Senior	<input type="checkbox"/>	<input type="checkbox"/>	<input type="checkbox"/>	<input type="checkbox"/>
Disability – Junior	<input type="checkbox"/>	<input type="checkbox"/>	<input type="checkbox"/>	<input type="checkbox"/>

12: OTHER ACTIVITIES

Does the Facility cater for other activities? This may include school activities, holiday programs etc. (please explain/provide details)

Appendix 1

13: CAPACITY AND UTILISATION

In comparison to the present annual usage against the potential capacity of your Facility please nominate the average level of usage for each of the following categories. (if you are unsure how to approach this question please refer to scenario examples below)

	Usage Level				
	VL	L	A	H	VH
13.1 Spectator	<input type="checkbox"/>	<input type="checkbox"/>	<input type="checkbox"/>	<input type="checkbox"/>	<input type="checkbox"/>
13.2 Participant (sports and recreation)	<input type="checkbox"/>	<input type="checkbox"/>	<input type="checkbox"/>	<input type="checkbox"/>	<input type="checkbox"/>
13.3 Non sport activities (eg Conference)	<input type="checkbox"/>	<input type="checkbox"/>	<input type="checkbox"/>	<input type="checkbox"/>	<input type="checkbox"/>

VL= very low (usage is less than 18% of capacity), L= low (usage between 19%-48% of capacity), A= average (usage is between 49-69% of capacity), H= high (usage is between 70-89% capacity), VH= very High (usage is over 90% of capacity)

Scenario 1

Facility X is open 5 days a week for 6 hours on average. These 6 hours are filled each day with 4 team competitions and 2 training sessions, using 2 of the Facility's 4 courts (fields). The average usage against potential capacity in this case would be 'A' (average).

Scenario 2

Facility Y is open 5 days a week for 6 hours on average. These 6 hours are filled each day with 4 team competitions and 2 training sessions, using 4 of the Facility's 4 courts (fields). The average usage against potential capacity in this case would be 'VH' (very high).

13.5 Hours of Operation

13.5.1 Monday _____ to _____	13.5.5 Friday _____ to _____
13.5.2 Tuesday _____ to _____	13.5.6 Saturday _____ to _____
13.5.3 Wednesday _____ to _____	13.5.7 Sunday _____ to _____
13.5.4 Thursday _____ to _____	13.5.8 Total Hours (pw) _____

13.6 Annual Access

13.6.1 Weeks of operation per year (i.e. 48 weeks out of 52 weeks) _____

13.7 Pre Bookings

In terms of annual usage of the Facility, what is the average percentage of pre-bookings or standard bookings (e.g. School swim lessons)?

	VL	L	A	H	VH
13.7.1 Pre-bookings	<input type="checkbox"/>	<input type="checkbox"/>	<input type="checkbox"/>	<input type="checkbox"/>	<input type="checkbox"/>

Appendix 1

VL= very low (less than 18%), L= low (between 19%-48%), A= average (between 49-69%), H= high (between 70-89%), VH= very High (over 90%)

14: ANNUAL STAFFING LEVELS (to operate the Facility)

14.1 Full time employed staff (or full time equivalent) _____

14.2 Part time employed staff _____

14.3 Casual employed staff _____

14.4 Volunteer staff _____

14.6 Contract _____

14.5 Other (please specify) _____

THANK YOU FOR YOUR ASSISTANCE AND TIME.

**PLEASE RETURN COMPLETED QUESTIONNAIRE BY 23rd AUGUST 2002
TO THE OFFICE FOR RECREATION AND SPORT
USING THE ENVELOPE PROVIDED**

Appendix 1

ATTACHMENT A

Aquatic Sports

Canoeing	Rowing	Synchronized Swimming
Canoe Polo	Royal Life Saving	Swimming
Diving	Sail Boarding	Underwater Hockey
Dragon Boating	Surf Life Saving	Water Polo
Power Boating	Surfing	Water Skiing
Sailing		

Field Sports

Archery	Hockey	Rugby Union
Australian Rules Football	Hurling	Soccer
Baseball	Lacrosse	Softball
Cricket	Polocrosse	Touch Football
Gaelic Football	Polo	Cricket Woman
Gridiron	Rugby League	

Indoor Sports

Aerobics	Cricket	Rock Climbing
Badminton	Cycling	Equestrian - Vaulting
Basketball	Dance	Staking
Body Building	Fencing	Snooker and Eightball
Bowls	Team Handball	Soccer
Boxing	Ice Hockey	Squash
Calisthenics	Ice Skating	Tae Kwon Do
Gymnastics-	Ice Racing	Ten Pin Bowling
- Mens & Womens Artistic	Judo	Volleyball
- Rhythmic Gymnastics	Karate	Table Tennis
- Sport Aerobics	Korfball	Weight Lifting
- Trampolineing	Netball	Wrestling
Archery	Inline Hockey	Sofcrosse
Roller Skating	Power Lifting	

Outdoor Sports

Aerobatics	Tennis Grass	Rock Climbing
Athletics	Hang Gliding	Rodeo
BMX	Inline Hockey	Shooting - Clay Target
Bocce	Lawn Bowls	Shooting - Field and Game
Croquet	Land Sailing	Shooting - Pistol
Cycling	Marching	Shooting - Rifle
Endurance Riding	Motor Cycling	Shooting - Small Bore
Equestrian - Dressage	Model Plane	Shooting - Target
Equestrian - Eventing	Mountain Biking	Skating
Equestrian - Saddle Horse	Modern Pentathlon	Tennis
Equestrian - Show Jumping	Motor Sports	Triathlon
Fishing	Netball	Trail Riding
Gliding	Orienteering	Beach Volleyball
Go Karting	Parachuting	Golf
Pentaque	Roller Skating	

SPORTS AND RECREATION FACILITY INVENTORY

International, National, State and Regional

Introduction

The following information is provided to assist you to complete the attached Sports and Recreation Facility Inventory.

General Definitions

Page 1: 1.8 and 1.9 - What are the Land Title Volume Number and Folio Number?

This is the terminology used as a legal land identifier. This is often referred to as the Title Reference.

An example: Dean Rifle Range Title Reference: CT 5620 / 146. The Volume Number is 5620 and the Folio Number is 146.

Page 1: 1.10 - Facility Contact Name.

The Facility contact name is the person who can be contacted about the Facility (e.g. the person completing this inventory.)

Page 1: 2.2 - What is the definition of a Multi-purpose Facility?

A Facility that integrates all compatible uses so that the total use of the Facility exceeds the total use otherwise possible from a single use.

An example: Hindmarsh Stadium which can be and has been used for other purposes, not only soccer.

An example of a single purpose Facility: A ten pin bowling Facility is generally only used for ten pin bowling and has little scope for other uses.

Page 2: 3.1 – Competition Area

This question aims to identify all of the playing areas and playing surfaces available at the Facility.

An example: Your Facility has 4 indoor netball courts and an outdoor oval.

3.1.1 would have the total size of the facility

3.1.2 would have the playing surface size only and not include change rooms, foyer etc.

3.1.3 would have the netball courts surface and grass as the surface for the oval

Appendix 2

Pages 7 and 8: What is the definition of an International level facility?

A Facility that meets the requirements of nominated sports or recreation peak bodies to conduct training or an event at an International level or under International rules.

Pages 7 and 8: What is the definition of a National level facility?

A Facility that meets the requirements of nominated sport or recreation peak bodies to conduct training or an event at a National level or under National rules.

Pages 7 and 8: What is the definition of a State level facility?

A Facility that meets the requirements of nominated sport or recreation peak bodies to conduct training at a State level or hold a State 'Open' event.

Pages 7 and 8: What is the definition of a Regional level facility?

Regional Level can also be said to be a Significant Community level facility.

A Facility will be Regional if it attracts users from a substantial part of the Region. It is also Regional if it attracts users from several Government Council areas. Significant Community can also be seen as a facility that operates at a Regional Level or has significant usage or importance to a community.

An example: Large playing fields that house 2/3 sports drawing teams from several towns or local communities.

Appendix 3

Adelaide Aquatic Centre
Adelaide Bowling Club
Adelaide City Council
Adelaide City Swim
Adelaide Hills Council
Adelaide Hills Equestrian Centre
Adelaide Sailing Club
Adelaide Super Drome
Alexandrina Council
American River Community and Sports Association Inc.
Archery SA
Ardrossan Golf Club Inc.
Arno Bay Community Sporting Association Inc.
Arno Bay Golf Club Inc
Arno Bay Yacht Club Inc
Ascot Park Bowling Club
Ashton Community and Sports Association
Australian Karate Federation (SA) Inc.
Australian Karting Association
Australian Martial Arts Association Inc.
Australian Sport Climbing Federation
Australian Underwater Federation
Australian World Taekwondo
Badminton SA
Barossa Council
Barossa Valley Golf Club
Baseball SA
Basketball Association of SA Inc
Beachport Golf Club Inc.
Berri Barmera Council
Berri Golf Club Inc.
Bicycle Motorcross Association of SA
Bicycle SA Inc
Birdwood Park and Sporting Clubs Association Inc.
Blackwood Community Recreation Association Incorporated
Blackwood Golf Club
Blanchetown Combined Sporting Bodies
Blue Lake BMX Club
Blue Lake Sports and Fitness Centre
Blue Lakes Gymnastics Club
Booborowie Recreation Ground Committee
Booleroo Centre Swimming Pool
Boxing SA
Brighton and Seacliff Yacht Club
Brighton Fitness Centre
Broken Hill YMCA
Burnside Swimming Centre
Burra Golf Club Inc
Calisthenic Association of SA
Campbelltown City Council
Cape Jervis Recreation Park
Central Areas Sports Complex
City of Adelaide
City of Burnside
City of Charles Sturt
City of Holdfast Bay
City of Marion
City of Mitcham
City of Mount Gambier
City of Norwood, Payneham & St Peters
City of Onkaparinga
City of Playford
City of Port Adelaide Enfield
City of Port Augusta
City of Port Lincoln
City of Prospect
City of Salisbury
City of Tea Tree Gully
City of Tea Tree Gully Recreation, Arts & Aquatic Facilities
City of Unley
City of Victor Harbor
City of West Torrens
Clare & Gilbert Valleys Council
Clarence Gardens Bowling Club
Clarendon Recreation Ground Committee
Cleve Football & Sporting Bodies Inc
Cobdogla Oval Association
Coffin Bay Golf Club Inc
Coffin Bay Yacht Club Inc
Coober Pedy Recreation & Sport Advisory Committee
Cooninda Recreation Centre
Coonalpyn Swimming Pool and Caravan Park Committee
Coorong District Council
Corporation of the City of Whyalla
Corporation of the Town of Gawler
Corporation of the Town of Thebarton.
Corporation of the Town of Walkerville
Cross Keys BMX Club
Cruising Yacht Club of SA
Cummins & District War Memorial Swimming Pool Inc.
District Council of Barunga West
District Council of Ceduna
District Council of Cleve
District Council of Coober Pedy
District Council of Copper Coast
District Council of Elliston
District Council of Franklin Harbour
District Council of Grant

Appendix 3

District Council of Karoonda East Murray
District Council of Kimba
District Council of Le Hunte
District Council of Lower Eyre Peninsula
District Council of Loxton Waikerie
District Council of Mallala
District Council of Mount Barker
District Council of Mount Remarkable
District Council of Orroroo Carrieton
District Council of Peterborough
District Council of Renmark Paringa
District Council of Robe
District Council of Streaky Bay
District Council of Tumby Bay
District Council of Yankalilla
District Council of Yorke Peninsula
Diving SA
Dragon Boat Association of SA
Edwardstown Bowling Club
Equestrian Federation of Australia (SA)
Far West Netball Association
Fencing SA
Fitness SA Inc
Flagstaff Hill Golf Club
Flinders Ranges Council
Flinders University Sports Association Inc.
Forestry SA
Gaelic Football Association
Gawler BMX Club
Glenelg Golf Club
Goolwa Regatta Yacht Club
Grange Bowling Club
Grange Golf Club
Gridiron Association of SA
Gymnastics and Kindergym Association of SA
Hamley Bridge Recreation Centre Inc.
Happy Valley BMX Club
Hawker Community Sports Centre Inc
Hawthorn Bowling Club
Henley Bowling Club
Henley Sailing Club
Holdfast Bay Bowling Club
Horse SA
International Handgun Metallic Silhouette Association (SA) Inc
Ju Jitsu Association of SA
Judo SA
Kadina BMX Club
Kangaroo Island Council
Keep Fit SA
Kingston District Council
Kookodan Judo Association (SA)
Kooyonga Golf Club
Korfbal SA
Lacrosse SA
Lake Albert Golf Club Inc.
Lake Bonney Yacht Club Inc
Lameroo Golf Club Inc
Largs Bay sailing Club
Leigh Creek BMX Club
Life Be In It For All Sport Centres
Light Regional Council
Lockleys Bowling Club
Marion Bowling Club Inc
Marleston League S.A. Inc.
MARS Sporting Complex
McClaren Vale Sporting Complex
Meadows Sporting and Recreation Social Club Inc.
Memorial Park Tennis Courts Incorporated
Meningie Sailing Club
Mid Murray Council
Mildura BMX Club
Millicent Golf Club Inc
Millicent Squash & Fitness Centre
Modbury Men's Bowling Club
Morphett Vale Stadium
Motor Cycling Australia (SA)
Mount Gambia Croquet Club
Mount Gambia Show Jumping Club Inc
Mount Gambia Table Tennis Association
Mt Gambia District Bowling Club
Mt Lofty Golf Club
Mt Osmond Golf Club
Municipal Council of Roxby Downs
Naracoorte and Districts Hockey Association Inc.
Naracoorte Lucindale Council
Netball League SA Incorporated
Netball SA - ETSA Park
Northern Areas Council
Norwood Swimming Centre
Ohdokwan International Inc.
Orienteering Association of SA
Paragon Swim Centre
Parilla Combined Sports Club
Payneham Bowling Club
Pinnaroo Sport and Recreation Grounds Committee
Polocrosse Association of SA Inc
Port Augusta YMCA
Port Lincoln Yacht Club Inc
Port MacDonnell Golf Club Inc
Port MacDonnell Sailing Club

Appendix 3

Port Pirie Golf Club Inc
Port Pirie Regional Council
Port Pirie State Maters Game
Port Vincent Golf Club Inc.
Port Wakefield Golf Club Inc.
Pt Augusts BMX Club
Pt Lincoln BMX Club
Push and Powered Sports Association
Regional Council of Goyder
Riding For The Disabled Association SA Inc
Riverside Golf Club
Robe Sporting Ground
Robe Yacht Club
Roller Sports South Australia
Roxby Downs BMX Club
Roxby Downs Leisure Centre
Royal Adelaide Golf Club
Royal Life Saving Society SA
Royal SA Bowling Association
Royal South Australian Yacht Squadron Inc
Rural City of Murray Bridge
SA Amateur Football League
SA Amateur Wrestling Association Inc
SA Association of Junior Football Leagues
SA Athletic League Inc.
SA Blind Athletics Club
SA BMX Association
SA Bodybuilders Association
SA Clay Target Association
SA Country Basketball
SA Cricket Association
SA Croquet Association
SA Cycling Federation
SA Districts Netball Association Inc
SA Field and Game Association
SA Gliding Association
SA Golf Association
SA Hockey Association Inc
SA Ice Hockey Association
SA Ice Skating Association Inc.
SA Indoor Bias Bowls Association
SA In-line Hockey Association
SA Little Athletics
SA Mens Netball Association
SA Parachute Council
SA Rifle Association
SA Rogaining Association Inc
SA Rugby League
SA Rugby Union
SA Skiers Association Inc.
SA Soccer Federation - Soccer
SA Softball Association
SA Synchronised Swimming Association
SA Underwater Hockey Association
SA United Church Netball Association Inc.
SA Water Polo
SA Water Ski Association
SA Weightlifting Association
SA Winter Baseball Association
SA Womens Bowling
SA Womens Cricket Association
SA Womens Football League
SA Womens Soccer
SAASRA - SA Aboriginal Sport & Rec. Assoc.
SACSSGSA
Saddleworth Golf Club Incorporated
Sailing Clubs of SA
Salisbury (Men's) Bowling Club
SANFL
Santos Stadium
SAPA
SAPAMA
SAPSASA Primary Schools Sports
SASARA
SASRAPID
SASSA Secondary School Sports
Skate FX
Somerton Bowling Club
South Australian Bocce Federation
South Australian Church Basketball Association Inc
South Australian Country Baseball Association Inc.
South Australian Districts Netball Association
South Australian Endurance Riders Association
South Australian Junior Darts Association Inc
South Australian Little Athletic Association Coaches Club In
South Australian Petanque League
South Australian Road Runners Club Inc.
South Australian Rock Climbing Education Association
South Australian Shooting Association
South Australian Table Tennis Association
Southern Mallee District Council
Spalding Sports Association Inc.
SPARC Disability Foundation
Special Olympics SA
Sporting Shooters Association SA - SSAA (SA)
Sports Aerobics
Squash SA
STARPlex, Gawler
State Swim Swimming Schools Beulah Park
State Swim Swimming Schools Golden Grove

Appendix 3

State Swim Swimming Schools Modbury North	Waikerie YMCA
State Swim Swimming Schools Seacombe Gardens	Wakefield Regional Council
State Swim Swimming Schools Seaton	Walkerville Bowling Club
State Swim Swimming Schools Unley	Walkerville Recreation Centre
Surfing SA	Walkerville YMCA
Swim SA	Wattle Range Council
Swim Safe Swimming School	West Lakes Aquatic Centre
Table Tennis SA	West Lakes Bowling Club
Taekwondo Australia (SA Division)	Wheelchair Sports Association of SA
Taijiquan Association of SA	Wilmington Golf Club Inc.
Target Rifle SA Inc	Wirrabara Sporting Reserve Committee Inc.(Mt Remarkable Council)
Tatiara District Council	Wirrulla Sports and Recreation Inc.
Tea Tree Gully BMX Club	Women's Golf SA
Tea Tree Gully Golf Club	Woodville Bowling Club
Tennis SA	Yachting SA
Tenpin Bowling Australia - SA	Yankalilla Memorial Park
Thaxted Park Golf Club	YMCA of Port Augusta Inc.
The Barossa Council	YMCA of South Australia
The Cove BMX Club	YMCA Recreation Centre Craigmore
The Vines Golf Club of Reynella SA Inc	YMCA Recreation Centre O'Halloran Hill
Thebarton Aquatic Centre	YMCA Recreation Centre Seaford
Touch SA	YMCA Recreation Centre Walkerville
Trampoline Sports SA	Yorke Peninsula Hockey Association Inc.
Triathlon SA	Yorketown Golf Club
Victor Harbor Yacht Club	YWCA Elizabeth
Volleyball SA	

Appendix 4

FACILITY NAME	SPORT	LEVEL NOMINATED BY RESPONDENT	CHANGED TO	COMMENT
Argana Park	Cricket	State	Regional	All District Cricket grounds are regional level
Banksia Park Sports Reserve	Tennis	National	Regional	Confirm with State Association
Bremen Drive Reserve	BMX	International	State	Only for State titles – not enough space
City of Marion Swimming Centre	Royal Life Saving Surf Life Saving Swimming	State	Regional	Adelaide Aquatic Centre currently State level facility
Gawler Sports and Community Centre	Judo	State	Regional	State centre at Mawson lakes
Golden Grove Recreation and Arts Centre	Badminton Basketball Netball Volleyball	State	Regional	State Centres identified elsewhere
Goodwood Hardcourt Tennis	Tennis	State	Regional	Confirm with State Association
Goolwa Sports Stadium	Basketball	National State	Regional	State and National Centres identified elsewhere
Hillcrest Basketball Stadium	Basketball	State	Regional	State and National Centres identified elsewhere
Kirton Bowling Club	Lawn Bowls	State	Regional/Significant Community	Confirm with State Association
Lakes Sports and Community Club	Croquet Lawn Bowls	State	Regional	Confirm with State Association
Lower South East hockey Association	Hockey	National	State	Pines is the dedicated International and National facility
Millicent Golf Club	Golf	State	Regional	Identified as regional in South East strategy
Modbury Bowling Club	Lawn Bowls	International National State	International	Confirm with State Association
Monarto Shooting Park	Shooting Clay Target Pistol Rifle Small Bore Target	International National State	State	International and National facility identified elsewhere
Mount Gambier Stadium	Basketball	National	Regional	Identified as regional in South East strategy
Port Adelaide District Hockey Club	Hockey	State	Regional	Pines is the dedicated State facility
Ramsay Park	Soccer	National State	Regional	Hindmarsh Stadium State and National Centre
Renmark Swimming and Leisure Centre	Basketball Swimming	State	Regional	State centre identified elsewhere
Roxby Downs Leisure	Basketball Netball	State	Regional	State centre identified elsewhere
St Agnes Recreation Ground	BMX	State	Regional	State centre identified elsewhere

Appendix 4

STARPLEX	Volleyball Basketball	International National State	Regional	Identified as regional in Outer Northern Metropolitan
Surfing SA	Surfing	International National State	Unchanged (see comment)	Individual beaches need to be identified
The Cove Community and Sports Centre	BMX	International National State	State only	See comment on Breman Drive Reserve
Thebarton Oval	Rugby League Soccer	National State	Regional Regional	National and State facilities identified elsewhere
Touch SA – City Touch	Touch Football	International National State	National State	Limited facilities to hold international event
Trevor Bell – Chambers Swimming Centre	Swimming	State	Regional	Identified as regional in Outer Northern Metropolitan Strategy
Unley Oval	Australian Rules Football	State	Regional	Adelaide Oval and Football Park are State Facilities
Womma Park	Rugby Union	International National State	Regional	Higher level facilities identified elsewhere

LIST OF FACILITIES BY COUNCIL AREA

TOTAL FACILITIES

Total facilities: 308

Total facilities by region and subregion:

Country South Australia Regions

Eyre Peninsula	14
Mid-North	12
Murraylands	17
Outback Areas	1
Riverland	14
South East	38
Upper Spencer Gulf	11
Yorke Peninsula	2

Total in region: 109

Inner Region

Barossa	4
Central Hills Sector	13
Northern Adelaide Plains	4
Southern Fleurieu Sector	8

Total in region: 29

Metropolitan Adelaide Region

Central Metropolitan Sector	99
Northern Metropolitan Sector	40
Southern Metropolitan Sector	31

Total in region: 170

Councils with no facilities reported:

Anangu Pitjantjatjara
Barunga West
Coober Pedy
Copper Coast
Elliston
Kangaroo Island Council
Kimba
Kingston
Outback Areas Community Development Trust
Streaky Bay
Tumby Bay
Unincorporated areas
Wakefield Regional

Councils with less than 10 facilities:

1 facilities recorded

Campbelltown
Coorong
Flinders Ranges
Franklin Harbour
Grant
Karoonda/East Murray
Lower Eyre Peninsula
Mallala
Northern Areas
Orroro/Carrieton
Peterborough
Roxby Downs
Victor Harbor
Whyalla

2 facilities recorded

Berri and Barmera
Burnside
Ceduna
Cleve
Goyder
Le Hunte
Mid Murray
Prospect
Robe
Walkerville
Yorke Peninsula

3 facilities recorded

Clare & Gilbert Valleys
Light
Mt Remarkable
Yankalilla

4 facilities recorded

Alexandrina
Barossa Council
Pt Pirie Regional Council
Southern Mallee

5 facilities recorded

Loxton Waikerie
Naracorte & Lucindale
Norwood Payneham & St Peters

6 facilities recorded

Mitcham
Mt Barker
Pt Augusta
Pt Lincoln
Tatiara

Councils with less than 10 facilities:

7 facilities recorded

Adelaide Hills
Gawler
Renmark Paringa
Salisbury

8 facilities recorded

Marion
Murray Bridge

9 facilities recorded

Adelaide
Unley

10 facilities recorded

Holdfast Bay
Pt Adelaide Enfield
Wattle Ranges

INTERNATIONAL FACILITIES

International facilities by region and council:

Total: 36

Country South Australia Regions

Riverland

Loxton Waikerie 1

1

Total facilities in Riverland

South East

Mt Gambier 1

1

Total facilities in South East

Murraylands (River Murray)

1

3

Total facilities in Country South Australia

Inner Region

Barossa

Barossa Council 1

1

Total facilities in Barossa

Central Hills Sector

Adelaide Hills 2

2

Total facilities in Central Hills Sector

Northern Adelaide Plains

Light 1

1

Total facilities in Northern Adelaide Plains

4

Total facilities in Inner Region

Metropolitan Adelaide Region

Central Metropolitan Sector

Pt Adelaide Enfield 3

West Torrens 6

Unley 1

Adelaide 3

Holdfast Bay 1

Charles Sturt 9

Marion 1

24

Total facilities in Central Metropolitan Sector

Northern Metropolitan Sector

Tea Tree Gully 2

Salisbury 1

Playford 1

4

Total facilities in Northern Metropolitan Sector

Southern Metropolitan Sector

Onkaparinga 1

1

Total facilities in Southern Metropolitan Sector

29

Total facilities in Metropolitan Adelaide Region

NATIONAL FACILITIES

National facilities by region and council:

Total: 25

Country South Australia Regions

Riverland

Renmark Paringa 1

1

Total facilities in Riverland

South East

Mt Gambier 1

Tatiara 1

2

Total facilities in South East

3

Total facilities in Country South Australia

Inner Region

Central Hills Sector

Mt Barker 2

2

Total facilities in Central Hills Sector

2

Total facilities in Inner Region

Metropolitan Adelaide Region

Central Metropolitan Sector

Adelaide 4

Burnside 1

Charles Sturt 2

Holdfast Bay 1

Marion 2

Pt Adelaide Enfield 3

Unley 2

West Torrens 2

17

Total facilities in Central Metropolitan Sector

Northern Metropolitan Sector

Tea Tree Gully 1

1

Total facilities in Northern Metropolitan Sector

Southern Metropolitan Sector

Onkaparinga 2

2

Total facilities in Southern Metropolitan Sector

20

Total facilities in Metropolitan Adelaide Region

Appendix 5

STATE FACILITIES

State facilities by region and council:

Total: 22

Country South Australia Regions

Murraylands

Murray Bridge 1

1 *Total facilities in Murraylands*

South East

Mt Gambier 1

Wattle Ranges 1

2 *Total facilities in South East*

3 *Total facilities in Country South Australia*

Inner Region

Southern Fleurieu Sector

Alexandrina 2

2 *Total facilities in Southern Fleurieu Sector*

2 *Total facilities in Inner Region*

Metropolitan Adelaide Region

Central Metropolitan Sector

Adelaide 2

Charles Sturt 1

Holdfast Bay 1

Mitcham 4

Norwood Payneham & St Peters 1

Unley 1

West Torrens 3

13 *Total facilities in Central Metropolitan Sector*

Northern Metropolitan Sector

Salisbury 1

1 *Total facilities in Northern Metropolitan Sector*

Southern Metropolitan Sector

Onkaparinga 3

3 *Total facilities in Southern Metropolitan Sector*

17 *Total facilities in Metropolitan Adelaide Region*

REGIONAL FACILITIES

Regional facilities by region and council:

Total: 225

Country South Australia Regions

Eyre Peninsula

Ceduna	2
Cleve	2
Franklin Harbour	1
Le Hunte	2
Lower Eyre Peninsula	1
Pt Lincoln	6

14

Total facilities in Eyre Peninsula

Mid-North

Clare & Gilbert Valleys	3
Flinders Ranges	1
Goyder	2
Mt Remarkable	3
Northern Areas	1
Orroro/Carrieton	1
Peterborough	1

12

Total facilities in Mid-North

Murraylands

Coorong	1
Karoonda/East Murray	1
Mid Murray	2
Murray Bridge	7
Southern Mallee	4

15

Total facilities in Murraylands

Outback Areas

Roxby Downs	1
-------------	---

1

Total facilities in Outback Areas

Riverland

Berri and Barmera	2
Loxton Waikerie	4
Renmark Paringa	6

12

Total facilities in Riverland

South East

Grant	1
Mt Gambier	11
Naracorte & Lucindale	5
Robe	2
Tatiara	5
Wattle Ranges	9

33

Total facilities in South East

Upper Spencer Gulf

Pt Augusta	6
Pt Pirie Regional Council	4
Whyalla	1

11

Total facilities in Upper Spencer Gulf

Yorke Peninsula

Yorke Peninsula	2
-----------------	---

2

Total facilities in Yorke Peninsula

100

Total facilities in Country South Australia

REGIONAL FACILITIES cont.

Inner Region

Barossa

Barossa Council 3

3

Total facilities in Barossa

Central Hills Sector

Adelaide Hills 5

Mt Barker 4

9

Total facilities in Central Hills Sector

Northern Adelaide Plains

Light 2

Mallala 1

3

Total facilities in Northern Adelaide Plains

Southern Fleurieu Sector

Alexandrina 2

Victor Harbor 1

Yankalilla 3

6

Total facilities in Southern Fleurieu Sector

21

Total facilities in Inner Region

Metropolitan Adelaide Region

Central Metropolitan Sector

Burnside 1

Campbelltown 1

Charles Sturt 6

Holdfast Bay 7

Marion 5

Mitcham 2

Norwood Payneham & St Peters 4

Prospect 2

Pt Adelaide Enfield 4

Unley 5

Walkerville 2

West Torrens 6

45

Total facilities in Central Metropolitan Sector

Northern Metropolitan Sector

Gawler 7

Playford 10

Salisbury 5

Tea Tree Gully 12

34

Total facilities in Northern Metropolitan Sector

Southern Metropolitan Sector

Onkaparinga 25

25

Total facilities in Southern Metropolitan Sector

104

Total facilities in Metropolitan Adelaide Region

INDOOR FACILITIES

Indoor facilities by region and council:

Total: 57

Country South Australia Regions

Eyre Peninsula

Pt Lincoln	1
	1

Total facilities in Eyre Peninsula

Mid-North

Clare & Gilbert Valleys	1
Peterborough	1
	2

Total facilities in Mid-North

Murraylands

Mid Murray	1
Murray Bridge	2
	3

Total facilities in Murraylands

Riverland

Renmark Paringa	1
	1

Total facilities in Riverland

South East

Mt Gambier	5
Naracorte & Lucindale	2
Tatiara	2
Wattle Ranges	3
	12

Total facilities in South East

Upper Spencer Gulf

Pt Pirie Regional Council	1
Whyalla	1
	2

Total facilities in Upper Spencer Gulf

21 Total facilities in Country South Australia

Inner Region

Barossa

Barossa Council	1
	1

Total facilities in Barossa

Central Hills Sector

Adelaide Hills	1
Mt Barker	1
	2

Total facilities in Central Hills Sector

Southern Fleurieu Sector

Alexandrina	1
	1

Total facilities in Southern Fleurieu Sector

4 Total facilities in Inner Region

Metropolitan Adelaide Region

Central Metropolitan Sector

Adelaide	2
Charles Sturt	3
Holdfast Bay	1
Marion	2
Mitcham	3
Pt Adelaide Enfield	3
Unley	2
West Torrens	3
	19

Total facilities in Central Metropolitan Sector

Northern Metropolitan Sector

Gawler	2
Playford	2
Salisbury	3
Tea Tree Gully	4
	11

Total facilities in Northern Metropolitan Sector

INDOOR FACILITIES cont.

Metropolitan Adelaide Region cont.

Southern Metropolitan Sector

Onkaparinga

2

2

Total facilities in Southern Metropolitan Sector

32

Total facilities in Metropolitan Adelaide Region

INDOOR INTERNATIONAL FACILITIES

Indoor international facilities by region and council:

Total: 4

Metropolitan Adelaide Region

Central Metropolitan Sector

Charles Sturt

2

Pt Adelaide Enfield

1

3

Total facilities in Central Metropolitan Sector

Northern Metropolitan Sector

Salisbury

1

1

Total facilities in Northern Metropolitan Sector

4

Total facilities in Metropolitan Adelaide Region

INDOOR NATIONAL FACILITIES

Indoor national facilities by region and council:

Total: 6

Country South Australia Regions

South East

Mt Gambier

1

1

Total facilities in South East

1

Total facilities in Country South Australia

Metropolitan Adelaide Region

Central Metropolitan Sector

Adelaide

1

Marion

1

Pt Adelaide Enfield

1

Unley

1

West Torrens

1

5

Total facilities in Central Metropolitan Sector

5

Total facilities in Metropolitan Adelaide Region

INDOOR STATE FACILITIES

Indoor state facilities by region and council:

Total: 4

Metropolitan Adelaide Region

Central Metropolitan Sector

Adelaide

1

Mitcham

2

West Torrens

1

4

Total facilities in Central Metropolitan Sector

4

Total facilities in Metropolitan Adelaide Region

INDOOR REGIONAL FACILITIES

Indoor regional facilities by region and

Total: 43

Country South Australia Regions

Eyre Peninsula

Pt Lincoln	1
	1

Total facilities in Eyre Peninsula

Mid-North

Clare & Gilbert Valleys	1
Peterborough	1
	2

Total facilities in Mid-North

Murraylands

Mid Murray	1
Murray Bridge	2
	3

Total facilities in Murraylands

Riverland

Renmark Paringa	1
	1

Total facilities in Riverland

South East

Mt Gambier	4
Naracorte & Lucindale	2
Tatiara	2
Wattle Ranges	3
	11

Total facilities in South East

Upper Spencer Gulf

Pt Pirie Regional Council	1
Whyalla	1
	2

Total facilities in Upper Spencer Gulf

20 Total facilities in Country South Australia

Inner Region

Barossa

Barossa Council	1
	1

Total facilities in Barossa

Central Hills Sector

Adelaide Hills	1
Mt Barker	1
	2

Total facilities in Central Hills Sector

Southern Fleurieu Sector

Alexandrina	1
	1

Total facilities in Southern Fleurieu Sector

4 Total facilities in Inner Region

Metropolitan Adelaide Region

Central Metropolitan Sector

Charles Sturt	1
Holdfast Bay	1
Marion	1
Mitcham	1
Pt Adelaide Enfield	1
Unley	1
West Torrens	1
	7

Total facilities in Central Metropolitan Sector

Northern Metropolitan Sector

Gawler	2
Playford	2
Salisbury	2
Tea Tree Gully	4
	10

Total facilities in Northern Metropolitan Sector

Southern Metropolitan Sector

Onkaparinga	2
	2

Total facilities in Southern Metropolitan Sector

19 Total facilities in Metropolitan Adelaide Region

OUTDOOR FACILITIES

Outdoor facilities by region and council:

Total: 202

Country South Australia Regions

Eyre Peninsula

Ceduna	1
Cleve	1
Franklin Harbour	1
Le Hunte	1
Lower Eyre Peninsula	1
Pt Lincoln	4
	9

Total facilities in Eyre Peninsula

Mid-North

Clare & Gilbert Valleys	2
Goyder	1
Mt Remarkable	2
Northern Areas	1
Orroro/Carrieton	1
	7

Total facilities in Mid-North

Murraylands

Coorong	1
Karoonda/East Murray	1
Mid Murray	1
Murray Bridge	6
Southern Mallee	4
Various Councils (River Murray)	1
	13

Total facilities in Murraylands

Riverland

Berri and Barmera	2
Loxton Waikerie	4
Renmark Paringa	6
	12

Total facilities in Riverland

South East

Grant	1
Mt Gambier	6
Naracorte & Lucindale	3
Robe	1
Tatiara	4
Wattle Ranges	5
	20

Total facilities in South East

Upper Spencer Gulf

Pt Augusta	5
Pt Pirie Regional Council	3
	8

Total facilities in Upper Spencer Gulf

Yorke Peninsula

Yorke Peninsula	1
	1

Total facilities in Yorke Peninsula

71 Total facilities in Country South Australia

Inner Region

Barossa

Barossa Council	3
	3

Total facilities in Barossa

Central Hills Sector

Adelaide Hills	5
Mt Barker	5
	10

Total facilities in Central Hills Sector

Northern Adelaide Plains

Light	2
Mallala	1
	3

Total facilities in Northern Adelaide Plains

Southern Fleurieu Sector

Alexandrina	3
Victor Harbor	1
Yankalilla	2
	6

Total facilities in Southern Fleurieu Sector

Appendix 5

	22	Total facilities in Inner Region
OUTDOOR FACILITIES cont.		
Metropolitan Adelaide Region		
Central Metropolitan Sector		
Adelaide	6	
Burnside	1	
Campbelltown	1	
Charles Sturt	9	
Holdfast Bay	8	
Marion	4	
Mitcham	1	
Norwood Payneham & St Peters	4	
Prospect	2	
Pt Adelaide Enfield	5	
Unley	7	
Walkerville	1	
West Torrens	9	
	58	Total facilities in Central Metropolitan Sector
Northern Metropolitan Sector		
Gawler	5	
Playford	9	
Salisbury	4	
Tea Tree Gully	7	
	25	Total facilities in Northern Metropolitan Sector
Southern Metropolitan Sector		
Onkaparinga	26	
	26	Total facilities in Southern Metropolitan Sector
	109	Total facilities in Metropolitan Adelaide Region
 OUTDOOR INTERNATIONAL FACILITIES		
Outdoor international facilities by region and council:		
Total: 24		
Country South Australia Regions		
Riverland		
Loxton Waikerie	1	
	1	Total facilities in Riverland
South East		
Mt Gambier	1	
	1	Total facilities in South East
Murraylands		
(Various Councils)	1	
	1	Total facilities in Murraylands
	3	Total facilities in Country South Australia
Inner Region		
Barossa		
Barossa Council	1	
	1	Total facilities in Barossa
Central Hills Sector		
Adelaide Hills	2	
	2	Total facilities in Central Hills Sector
Northern Adelaide Plains		
Light	1	
	1	Total facilities in Northern Adelaide Plains
	4	Total facilities in Inner Region
Metropolitan Adelaide Region		
Central Metropolitan Sector		
Adelaide	2	
Charles Sturt	6	
Holdfast Bay	1	

Appendix 5

Pt Adelaide Enfield	2	
Unley	1	
West Torrens	3	
	15	Total facilities in Central Metropolitan Sector

OUTDOOR INTERNATIONAL FACILITIES cont.

Northern Metropolitan Sector		
Playford	1	
Tea Tree Gully	1	
	2	Total facilities in Northern Metropolitan Sector
Southern Metropolitan Sector		
Onkaparinga	1	
	1	Total facilities in Southern Metropolitan Sector
	18	Total facilities in Metropolitan Adelaide Region

OUTDOOR NATIONAL FACILITIES

Outdoor national facilities by region and council:

Total: 12

Country South Australia Regions

Riverland

Renmark Paringa	1	
	1	Total facilities in Riverland

South East

Tatiara	1	
	1	Total facilities in South East

2 Total facilities in Country South Australia

Inner Region

Central Hills Sector

Mt Barker	2	
	2	Total facilities in Central Hills Sector

2 Total facilities in Inner Region

Metropolitan Adelaide Region

Central Metropolitan Sector

Adelaide	3	
Holdfast Bay	1	
Pt Adelaide Enfield	1	
Unley	1	
West Torrens	1	
	7	Total facilities in Central Metropolitan Sector

Southern Metropolitan Sector

Onkaparinga	1	
	1	Total facilities in Southern Metropolitan Sector

8 Total facilities in Metropolitan Adelaide Region

OUTDOOR STATE FACILITIES

Outdoor state facilities by region and council:

Total: 11

Country South Australia Regions

Murraylands

Murray Bridge	1	
	1	Total facilities in Murraylands

South East

Mt Gambier	1	
Wattle Ranges	1	
	2	Total facilities in South East

3 Total facilities in Country South Australia

OUTDOOR STATE FACILITIES cont.

Inner Region

Southern Fleurieu Sector

Alexandrina 2

2 *Total facilities in Southern Fleurieu Sector*

2 *Total facilities in Inner Region*

Metropolitan Adelaide Region

Central Metropolitan Sector

Adelaide 1

Unley 1

West Torrens 1

3 *Total facilities in Central Metropolitan Sector*

Northern Metropolitan Sector

Salisbury 1

1 *Total facilities in Northern Metropolitan Sector*

Southern Metropolitan Sector

Onkaparinga 2

2 *Total facilities in Southern Metropolitan Sector*

6 *Total facilities in Metropolitan Adelaide Region*

OUTDOOR REGIONAL FACILITIES

Outdoor regional facilities by region and council:

Total: 154

Country South Australia Regions

Eyre Peninsula

Ceduna 1

Cleve 1

Franklin Harbour 1

Le Hunte 1

Lower Eyre Peninsula 1

Pt Lincoln 4

9 *Total facilities in Eyre Peninsula*

Mid-North

Clare & Gilbert Valleys 2

Goyder 1

Mt Remarkable 2

Northern Areas 1

Orroro/Carrieton 1

7 *Total facilities in Mid-North*

Murraylands

Coorong 1

Karoonda/East Murray 1

Mid Murray 1

Murray Bridge 5

Southern Mallee 4

12 *Total facilities in Murraylands*

Country South Australia Regions cont.

Riverland

Berri and Barmera 2

Loxton Waikerie 3

Renmark Paringa 5

10 *Total facilities in Riverland*

OUTDOOR REGIONAL FACILITIES cont.

South East			
Grant	1		
Mt Gambier	4		
Naracorte & Lucindale	3		
Robe	1		
Tatiara	3		
Wattle Ranges	4		
	16	Total facilities in South East	
Upper Spencer Gulf			
Pt Augusta	5		
Pt Pirie Regional Council	3		
	8	Total facilities in Upper Spencer Gulf	
Yorke Peninsula			
Yorke Peninsula	1		
	1	Total facilities in Yorke Peninsula	
	63	Total facilities in Country South Australia	
Inner Region			
Barossa			
Barossa Council	2		
	2	Total facilities in Barossa	
Central Hills Sector			
Adelaide Hills	3		
Mt Barker	3		
	6	Total facilities in Central Hills Sector	
Northern Adelaide Plains			
Light	1		
Mallala	1		
	2	Total facilities in Northern Adelaide Plains	
Southern Fleurieu Sector			
Alexandrina	1		
Victor Harbor	1		
Yankalilla	2		
	4	Total facilities in Southern Fleurieu Sector	
	14	Total facilities in Inner Region	
Metropolitan Adelaide Region			
Central Metropolitan Sector			
Burnside	1		
Campbelltown	1		
Charles Sturt	3		
Holdfast Bay	6		
Marion	4		
Mitcham	1		
Norwood Payneham & St Peters	4		
Prospect	2		
Pt Adelaide Enfield	2		
Unley	4		
Walkerville	1		
West Torrens	4		
	33	Total facilities in Central Metropolitan Sector	
Metropolitan Adelaide Region			
Northern Metropolitan Sector			
Gawler	5		
Playford	8		
Salisbury	3		
Tea Tree Gully	6		
	22	Total facilities in Northern Metropolitan Sector	

Appendix 5

Southern Metropolitan Sector
Onkaparinga

22

22

Total facilities in Southern Metropolitan Sector

77

Total facilities in Metropolitan Adelaide Region

IN AND OUTDOOR FACILITIES

In and outdoor facilities by region and council:

Total: 49

Country South Australia Regions

Eyre Peninsula

Ceduna	1
Cleve	1
Le Hunte	1
Pt Lincoln	1

4 *Total facilities in Eyre Peninsula*

Mid-North

Flinders Ranges	1
Goyder	1
Mt Remarkable	1

3 *Total facilities in Mid-North*

Outback Areas

Roxby Downs	1
-------------	---

1 *Total facilities in Outback Areas*

Riverland

Loxton Waikerie	1
-----------------	---

1 *Total facilities in Riverland*

South East

Mt Gambier	3
Robe	1
Wattle Ranges	2

6 *Total facilities in South East*

Upper Spencer Gulf

Pt Augusta	1
------------	---

1 *Total facilities in Upper Spencer Gulf*

Yorke Peninsula

Yorke Peninsula	1
-----------------	---

1 *Total facilities in Yorke Peninsula*

17 *Total facilities in Country South Australia*

Inner Region

Central Hills Sector

Adelaide Hills	1
----------------	---

1 *Total facilities in Central Hills Sector*

Northern Adelaide Plains

Light	1
-------	---

1 *Total facilities in Northern Adelaide Plains*

Southern Fleurieu Sector

Yankalilla	1
------------	---

1 *Total facilities in Southern Fleurieu Sector*

3 *Total facilities in Inner Region*

Metropolitan Adelaide Region

Central Metropolitan Sector

Adelaide	1
Burnside	1
Charles Sturt	6
Holdfast Bay	1
Marion	2
Mitcham	2
Norwood Payneham & St Peters	1
Pt Adelaide Enfield	2
Walkerville	1
West Torrens	5

22 *Total facilities in Central Metropolitan Sector*

IN AND OUTDOOR FACILITIES cont.

Metropolitan Adelaide Region cont.

Northern Metropolitan Sector

Tea Tree Gully 4

4 Total facilities in Northern Metropolitan Sector

Southern Metropolitan Sector

Onkaparinga 3

3 Total facilities in Southern Metropolitan Sector

29 Total facilities in Metropolitan Adelaide Region

IN AND OUTDOOR INTERNATIONAL FACILITIES

In and outdoor international facilities by region and council:

Total: 7

Metropolitan Adelaide Region

Central Metropolitan Sector

Adelaide 1

Charles Sturt 1

Marion 1

West Torrens 3

6 Total facilities in Central Metropolitan Sector

Northern Metropolitan Sector

Tea Tree Gully 1

1 Total facilities in Northern Metropolitan Sector

7 Total facilities in Metropolitan Adelaide Region

IN AND OUTDOOR NATIONAL FACILITIES

In and outdoor national facilities by region and council:

Total: 7

Metropolitan Adelaide Region

Central Metropolitan Sector

Burnside 1

Charles Sturt 2

Marion 1

Pt Adelaide Enfield 1

5 Total facilities in Central Metropolitan Sector

Northern Metropolitan Sector

Tea Tree Gully 1

1 Total facilities in Northern Metropolitan Sector

Southern Metropolitan Sector

Onkaparinga 1

1 Total facilities in Southern Metropolitan Sector

7 Total facilities in Metropolitan Adelaide Region

IN AND OUTDOOR STATE FACILITIES.

In and outdoor state facilities by region and council:

Total: 7

Metropolitan Adelaide Region

Central Metropolitan Sector

Charles Sturt	1
Holdfast Bay	1
Mitcham	2
Norwood Payneham & St Peters	1
West Torrens	1

6 *Total facilities in Central Metropolitan Sector*

Southern Metropolitan Sector

Onkaparinga	1
-------------	---

1 *Total facilities in Southern Metropolitan Sector*

7 *Total facilities in Metropolitan Adelaide Region*

IN AND OUTDOOR REGIONAL FACILITIES

In and outdoor regional facilities by region and council:

Total: 28

Country South Australia Regions

Eyre Peninsula

Ceduna	1
Cleve	1
Le Hunte	1
Pt Lincoln	1

4 *Total facilities in Eyre Peninsula*

Mid-North

Flinders Ranges	1
Goyder	1
Mt Remarkable	1

3 *Total facilities in Mid-North*

Outback Areas

Roxby Downs	1
-------------	---

1 *Total facilities in Outback Areas*

Riverland

Loxton Waikerie	1
-----------------	---

1 *Total facilities in Riverland*

South East

Mt Gambier	3
Robe	1
Wattle Ranges	2

6 *Total facilities in South East*

Upper Spencer Gulf

Pt Augusta	1
------------	---

1 *Total facilities in Upper Spencer Gulf*

Yorke Peninsula

Yorke Peninsula	1
-----------------	---

1 *Total facilities in Yorke Peninsula*

17 *Total facilities in Country South Australia*

IN AND OUTDOOR REGIONAL FACILITIES cont.

Inner Region

Central Hills Sector

Adelaide Hills

1

1

Total facilities in Central Hills Sector

Northern Adelaide Plains

Light

1

1

Total facilities in Northern Adelaide Plains

Southern Fleurieu Sector

Yankalilla

1

1

Total facilities in Southern Fleurieu Sector

3

Total facilities in Inner Region

Metropolitan Adelaide Region

Central Metropolitan Sector

Charles Sturt

2

Pt Adelaide Enfield

1

Walkerville

1

West Torrens

1

5

Total facilities in Central Metropolitan Sector

Northern Metropolitan Sector

Tea Tree Gully

2

2

Total facilities in Northern Metropolitan Sector

Southern Metropolitan Sector

Onkaparinga

1

1

Total facilities in Southern Metropolitan Sector

8

Total facilities in Metropolitan Adelaide Region

SINGLE USE FACILITIES

Single use facilities by region and council:

Total: 123

Country South Australia Regions

Eyre Peninsula			
Cleve	2		
Lower Eyre Peninsula	1		
Pt Lincoln	1		
	4	Total facilities in Eyre Peninsula	
Mid-North			
Clare & Gilbert Valleys	2		
Mt Remarkable	1		
	3	Total facilities in Mid-North	
Murraylands			
Coorong	1		
Murray Bridge	6		
Southern Mallee	1		
	8	Total facilities in Murraylands	
Riverland			
Berri and Barmera	2		
Loxton Waikerie	4		
Renmark Paringa	3		
	9	Total facilities in Riverland	
South East			
Grant	1		
Mt Gambier	9		
Naracorte & Lucindale	1		
Robe	1		
Tatiara	5		
Wattle Ranges	3		
	20	Total facilities in South East	
Upper Spencer Gulf			
Pt Augusta	3		
Pt Pirie Regional Council	2		
	5	Total facilities in Upper Spencer Gulf	
Yorke Peninsula			
Yorke Peninsula	2		
	2	Total facilities in Yorke Peninsula	
	51	Total facilities in Country South Australia	
Inner Region			
Barossa			
Barossa Council	2		
	2	Total facilities in Barossa	
Central Hills Sector			
Adelaide Hills	3		
Mt Barker	4		
	7	Total facilities in Central Hills Sector	
Northern Adelaide Plains			
Light	1		
	1	Total facilities in Northern Adelaide Plains	
Southern Fleurieu Sector			
Alexandrina	1		
Victor Harbor	1		
Yankalilla	1		
	3	Total facilities in Southern Fleurieu Sector	
	13	Total facilities in Inner Region	

SINGLE USE FACILITIES cont.

Single use facilities by region and council cont.:

Metropolitan Adelaide Region

Central Metropolitan Sector

Adelaide	4
Burnside	1
Charles Sturt	6
Holdfast Bay	1
Marion	1
Mitcham	3
Norwood Payneham & St Peters	3
Prospect	1
Pt Adelaide Enfield	4
Unley	5
West Torrens	8

37

Total facilities in Central Metropolitan Sector

Northern Metropolitan Sector

Gawler	4
Playford	5
Salisbury	3
Tea Tree Gully	6

18

Total facilities in Northern Metropolitan Sector

Southern Metropolitan Sector

Onkaparinga	4
-------------	---

4

Total facilities in Southern Metropolitan Sector

59

Total facilities in Metropolitan Adelaide Region

SINGLE USE INTERNATIONAL FACILITIES

Single use international facilities by region and council:

Total: 15

Country South Australia Regions

Riverland

Loxton Waikerie	1
-----------------	---

1

Total facilities in Riverland

South East

Mt Gambier	1
------------	---

1

Total facilities in South East

2

Total facilities in Country South Australia

Inner Region

Northern Adelaide Plains

Light	1
-------	---

1

Total facilities in Northern Adelaide Plains

1

Total facilities in Inner Region

Metropolitan Adelaide Region

Central Metropolitan Sector

Adelaide	1
Charles Sturt	3
Marion	1
Pt Adelaide Enfield	2
West Torrens	3

10

Total facilities in Central Metropolitan Sector

Northern Metropolitan Sector

Tea Tree Gully	2
----------------	---

2

Total facilities in Northern Metropolitan Sector

12

Total facilities in Metropolitan Adelaide Region

SINGLE USE NATIONAL FACILITIES

Single use national facilities by region and council:

Total: 9

Country South Australia Regions

Riverland

Renmark Paringa 1
1

Total facilities in Riverland

South East

Mt Gambier 1
Tatiara 1
2

Total facilities in South East

3 Total facilities in Country South Australia

Inner Region

Central Hills Sector

Mt Barker 1
1

Total facilities in Central Hills Sector

1 Total facilities in Inner Region

Metropolitan Adelaide Region

Central Metropolitan Sector

Adelaide 1
Burnside 1
Pt Adelaide Enfield 1
Unley 2
5

Total facilities in Central Metropolitan Sector

5 Total facilities in Metropolitan Adelaide Region

SINGLE USE STATE FACILITIES

Single use state facilities by region and council:

Total: 12

Country South Australia Regions

Murraylands

Murray Bridge 1
1

Total facilities in Murraylands

1 Total facilities in Country South Australia

Metropolitan Adelaide Region

Central Metropolitan Sector

Adelaide 2
Charles Sturt 1
Holdfast Bay 1
Mitcham 2
Unley 1
West Torrens 2
9

Total facilities in Central Metropolitan Sector

Northern Metropolitan Sector

Salisbury 1
1

Total facilities in Northern Metropolitan Sector

Southern Metropolitan Sector

Onkaparinga 1
1

Total facilities in Southern Metropolitan Sector

11 Total facilities in Metropolitan Adelaide Region

SINGLE USE REGIONAL FACILITIES

Single use regional facilities by region and council:

Total: 87

Country South Australia Regions

Eyre Peninsula	
Cleve	2
Lower Eyre Peninsula	1
Pt Lincoln	1
	4
	Total facilities in Eyre Peninsula

Mid-North	
Clare & Gilbert Valleys	2
Mt Remarkable	1
	3
	Total facilities in Mid-North

Murraylands	
Coorong	1
Murray Bridge	5
Southern Mallee	1
	7
	Total facilities in Murraylands

Riverland	
Berri and Barmera	2
Loxton Waikerie	3
Renmark Paringa	2
	7
	Total facilities in Riverland

South East	
Grant	1
Mt Gambier	7
Naracorte & Lucindale	1
Robe	1
Tatiara	4
Wattle Ranges	3
	17
	Total facilities in South East

Upper Spencer Gulf	
Pt Augusta	3
Pt Pirie Regional Council	2
	5
	Total facilities in Upper Spencer Gulf

Yorke Peninsula	
Yorke Peninsula	2
	2
	Total facilities in Yorke Peninsula

45 **Total facilities in Country South Australia**

Inner Region

Barossa	
Barossa Council	2
	2
	Total facilities in Barossa

Central Hills Sector	
Adelaide Hills	3
Mt Barker	3
	6
	Total facilities in Central Hills Sector

Southern Fleurieu Sector	
Alexandrina	1
Victor Harbor	1
Yankalilla	1
	3
	Total facilities in Southern Fleurieu Sector

11 **Total facilities in Inner Region**

SINGLE USE REGIONAL FACILITIES cont.

Metropolitan Adelaide Region

Central Metropolitan Sector

Charles Sturt	2
Mitcham	1
Norwood Payneham & St Peters	3
Prospect	1
Pt Adelaide Enfield	1
Unley	2
West Torrens	3
	13

Total facilities in Central Metropolitan Sector

Northern Metropolitan Sector

Gawler	4
Playford	5
Salisbury	2
Tea Tree Gully	4
	15

Total facilities in Northern Metropolitan Sector

Southern Metropolitan Sector

Onkaparinga	3
	3

Total facilities in Southern Metropolitan Sector

31 Total facilities in Metropolitan Adelaide Region

MULTI USE FACILITIES

Multi use facilities by region and council:

Total: 184

Country South Australia Regions

Eyre Peninsula

Ceduna	2
Franklin Harbour	1
Le Hunte	2
Pt Lincoln	5
	10

Total facilities in Eyre Peninsula

Mid-North

Clare & Gilbert Valleys	1
Flinders Ranges	1
Goyder	2
Mt Remarkable	2
Northern Areas	1
Orroro/Carrieton	1
Peterborough	1
	9

Total facilities in Mid-North

Murraylands

Karoonda/East Murray	1
Mid Murray	2
Murray Bridge	2
Southern Mallee	3
	8

Total facilities in Murraylands

Outback Areas

Roxby Downs	1
	1

Total facilities in Outback Areas

Riverland

Loxton Waikerie	1
Renmark Paringa	4
	5

Total facilities in Riverland

South East

Mt Gambier	5
Naracorte & Lucindale	4
Robe	1
Tatiara	1
Wattle Ranges	7
	18

Total facilities in South East

Upper Spencer Gulf

Pt Augusta	3
Pt Pirie Regional Council	2
Whyalla	1
	6

Total facilities in Upper Spencer Gulf

57 Total facilities in Country South Australia

Inner Region

Barossa

Barossa Council	2
	2

Total facilities in Barossa

Central Hills Sector

Adelaide Hills	4
Mt Barker	2
	6

Total facilities in Central Hills Sector

Northern Adelaide Plains

Light	2
Mallala	1
	3

Total facilities in Northern Adelaide Plains

Southern Fleurieu Sector

Alexandrina	3
Yankalilla	2
	5

Total facilities in Southern Fleurieu Sector

16 Total facilities in Inner Region

MULTI USE FACILITIES cont.

Metropolitan Adelaide Region

Central Metropolitan Sector

Adelaide	5
Burnside	1
Campbelltown	1
Charles Sturt	12
Holdfast Bay	9
Marion	7
Mitcham	3
Norwood Payneham & St Peters	2
Prospect	1
Pt Adelaide Enfield	6
Unley	4
Walkerville	2
West Torrens	9

62

Total facilities in Central Metropolitan Sector

Northern Metropolitan Sector

Gawler	3
Playford	6
Salisbury	4
Tea Tree Gully	9

22

Total facilities in Northern Metropolitan Sector

Southern Metropolitan Sector

Onkaparinga	27
-------------	----

27

Total facilities in Southern Metropolitan Sector

111

Total facilities in Metropolitan Adelaide Region

MULTI USE INTERNATIONAL FACILITIES

Multi use international facilities by region and council:

Total: 20

Inner Region

Barossa

Barossa Council	1
-----------------	---

1

Total facilities in Barossa

Central Hills Sector

Adelaide Hills	2
----------------	---

2

Total facilities in Central Hills Sector

3

Total facilities in Inner Region

Metropolitan Adelaide Region

Central Metropolitan Sector

Adelaide	2
Charles Sturt	6
Holdfast Bay	1
Pt Adelaide Enfield	1
Unley	1
West Torrens	3

14

Total facilities in Central Metropolitan Sector

Northern Metropolitan Sector

Playford	1
Salisbury	1

2

Total facilities in Northern Metropolitan Sector

Southern Metropolitan Sector

Onkaparinga	1
-------------	---

1

Total facilities in Southern Metropolitan Sector

17

Total facilities in Metropolitan Adelaide Region

MULTI USE NATIONAL FACILITIES

Multi use national facilities by region and council:

Total: 16

Inner Region

Central Hills Sector

Mt Barker

1

1

Total facilities in Central Hills Sector

1

Total facilities in Inner Region

Metropolitan Adelaide Region

Central Metropolitan Sector

Adelaide

3

Charles Sturt

2

Holdfast Bay

1

Marion

2

Pt Adelaide Enfield

2

West Torrens

2

12

Total facilities in Central Metropolitan Sector

Northern Metropolitan Sector

Tea Tree Gully

1

1

Total facilities in Northern Metropolitan Sector

Southern Metropolitan Sector

Onkaparinga

2

2

Total facilities in Southern Metropolitan Sector

15

Total facilities in Metropolitan Adelaide Region

MULTI USE STATE FACILITIES

Multi use state facilities by region and council:

Total: 10

Country South Australia Regions

South East

Mt Gambier

1

Wattle Ranges

1

2

Total facilities in South East

2

Total facilities in Country South Australia

Inner Region

Southern Fleurieu Sector

Alexandrina

2

2

Total facilities in Southern Fleurieu Sector

2

Total facilities in Inner Region

Metropolitan Adelaide Region

Central Metropolitan Sector

Mitcham

2

Norwood Payneham & St Peters

1

West Torrens

1

4

Total facilities in Central Metropolitan Sector

Southern Metropolitan Sector

Onkaparinga

2

2

Total facilities in Southern Metropolitan Sector

6

Total facilities in Metropolitan Adelaide Region

MULTI USE REGIONAL FACILITIES

Multiuse regional facilities by region and council:

Total: 138

Country South Australia Regions

Eyre Peninsula

Ceduna	2
Franklin Harbour	1
Le Hunte	2
Pt Lincoln	5
	10

Total facilities in Eyre Peninsula

Mid-North

Clare & Gilbert Valleys	1
Flinders Ranges	1
Goyder	2
Mt Remarkable	2
Northern Areas	1
Orroro/Carrieton	1
Peterborough	1
	9

Total facilities in Mid-North

Murraylands

Karoonda/East Murray	1
Mid Murray	2
Murray Bridge	2
Southern Mallee	3
	8

Total facilities in Murraylands

Outback Areas

Roxby Downs	1
	1

Total facilities in Outback Areas

Riverland

Loxton Waikerie	1
Renmark Paringa	4
	5

Total facilities in Riverland

South East

Mt Gambier	4
Naracorte & Lucindale	4
Robe	1
Tatiara	1
Wattle Ranges	6
	16

Total facilities in South East

Upper Spencer Gulf

Pt Augusta	3
Pt Pirie Regional Council	2
Whyalla	1
	6

Total facilities in Upper Spencer Gulf

55 Total facilities in Country South Australia

Inner Region

Barossa

Barossa Council	1
	1

Total facilities in Barossa

Central Hills Sector

Adelaide Hills	2
Mt Barker	1
	3

Total facilities in Central Hills Sector

Northern Adelaide Plains

Light	2
Mallala	1
	3

Total facilities in Northern Adelaide Plains

MULTI USE REGIONAL FACILITIES cont.

Inner Region cont.

Southern Fleurieu Sector

Alexandrina	1
Yankalilla	2
	3

Total facilities in Southern Fleurieu Sector

10 Total facilities in Inner Region

Metropolitan Adelaide Region

Central Metropolitan Sector

Burnside	1
Campbelltown	1
Charles Sturt	4
Holdfast Bay	7
Marion	5
Mitcham	1
Norwood Payneham & St Peters	1
Prospect	1
Pt Adelaide Enfield	3
Unley	3
Walkerville	2
West Torrens	3
	32

Total facilities in Central Metropolitan Sector

Northern Metropolitan Sector

Gawler	3
Playford	5
Salisbury	3
Tea Tree Gully	8
	19

Total facilities in Northern Metropolitan Sector

Southern Metropolitan Sector

Onkaparinga	22
	22

Total facilities in Southern Metropolitan Sector

73 Total facilities in Metropolitan Adelaide Region

AQUATIC FACILITIES

Aquatic facilities by region and council:

Total: 34

Country South Australia Regions

Eyre Peninsula

Lower Eyre Peninsula 1
1

Total facilities in Eyre Peninsula

Mid-North

Clare & Gilbert Valleys 1
Mt Remarkable 1
2

Total facilities in Mid-North

Murraylands

Coorong 1
Murray Bridge 1
(Various Councils) 1
3

Total facilities in Murraylands

Riverland

Berri and Barmera 1
Loxton Waikerie 2
3

Total facilities in Riverland

South East

Mt Gambier 1
Tatiara 1
2

Total facilities in South East

Upper Spencer Gulf

Pt Augusta 2
Pt Pirie Regional Council 1
3

Total facilities in Upper Spencer Gulf

14 Total facilities in Country South Australia

Inner Region

Barossa

Barossa Council 1
1

Total facilities in Barossa

Central Hills Sector

Adelaide Hills 1
Mt Barker 1
2

Total facilities in Central Hills Sector

Southern Fleurieu Sector

Alexandrina 1
1

Total facilities in Southern Fleurieu Sector

4 Total facilities in Inner Region

Metropolitan Adelaide Region

Central Metropolitan Sector

Adelaide 1
Burnside 1
Charles Sturt 2
Marion 1
Norwood Payneham & St Peters 2
Unley 1
West Torrens 2
10

Total facilities in Central Metropolitan Sector

Northern Metropolitan Sector

Gawler 1
Playford 1
Salisbury 1
Tea Tree Gully 1
4

Total facilities in Northern Metropolitan Sector

AQUATIC FACILITIES cont.

Metropolitan Adelaide Region cont.

Southern Metropolitan Sector

Onkaparinga

2

2

Total facilities in Southern Metropolitan Sector

16

Total facilities in Metropolitan Adelaide Region

AQUATIC INTERNATIONAL FACILITIES

Aquatic international facilities by region and council:

Total: 4

Metropolitan Adelaide Region

Central Metropolitan Sector

Charles Sturt

2

West Torrens

1

3

Total facilities in Central Metropolitan Sector

Southern Metropolitan Sector

Onkaparinga

1

1

Total facilities in Southern Metropolitan Sector

4

Total facilities in Metropolitan Adelaide Region

AQUATIC NATIONAL FACILITIES

Aquatic national facilities by region and council:

Total: 1

Metropolitan Adelaide Region

Central Metropolitan Sector

Adelaide

1

1

Total facilities in Central Metropolitan Sector

1

Total facilities in Metropolitan Adelaide Region

AQUATIC REGIONAL FACILITIES

Aquatic regional facilities by region and council:

Total: 28

Country South Australia Regions

Eyre Peninsula

Lower Eyre Peninsula

1

1

Total facilities in Eyre Peninsula

Mid-North

Clare & Gilbert Valleys

1

Mt Remarkable

1

2

Total facilities in Mid-North

Murraylands

Coorong

1

Murray Bridge

1

2

Total facilities in Murraylands

Riverland

Berri and Barmera

1

Loxton Waikerie

2

3

Total facilities in Riverland

South East

Mt Gambier

1

Tatiara

1

2

Total facilities in South East

AQUATIC REGIONAL FACILITIES cont.

Aquatic regional facilities by region and council cont.:

Upper Spencer Gulf			
Pt Augusta		2	
Pt Pirie Regional Council		1	
		3	Total facilities in Upper Spencer Gulf
		13	Total facilities in Country South Australia
Inner Region			
Barossa			
Barossa Council		1	
		1	Total facilities in Barossa
Central Hills Sector			
Adelaide Hills		1	
Mt Barker		1	
		2	Total facilities in Central Hills Sector
Southern Fleurieu Sector			
Alexandrina		1	
		1	Total facilities in Southern Fleurieu Sector
		4	Total facilities in Inner Region
Metropolitan Adelaide Region			
Central Metropolitan Sector			
Burnside		1	
Marion		1	
Norwood Payneham & St Peters		2	
Unley		1	
West Torrens		1	
		6	Total facilities in Central Metropolitan Sector
Northern Metropolitan Sector			
Gawler		1	
Playford		1	
Salisbury		1	
Tea Tree Gully		1	
		4	Total facilities in Northern Metropolitan Sector
Southern Metropolitan Sector			
Onkaparinga		1	
		1	Total facilities in Southern Metropolitan Sector
		11	Total facilities in Metropolitan Adelaide Region

DRY FACILITIES

Dry facilities by region and council:

Total: 252

Country South Australia Regions

Eyre Peninsula

Ceduna	2
Cleve	1
Franklin Harbour	1
Le Hunte	1
Pt Lincoln	5
	10

Total facilities in Eyre Peninsula

Mid-North

Clare & Gilbert Valleys	2
Flinders Ranges	1
Mt Remarkable	2
Northern Areas	1
Orroro/Carrieton	1
Peterborough	1
	8

Total facilities in Mid-North

Murraylands

Karoonda/East Murray	1
Mid Murray	2
Murray Bridge	7
Southern Mallee	4
	14

Total facilities in Murraylands

Riverland

Berri and Barmera	1
Loxton Waikerie	3
Renmark Paringa	5
	9

Total facilities in Riverland

South East

Grant	1
Mt Gambier	13
Naracorte & Lucindale	5
Robe	2
Tatiara	5
Wattle Ranges	9
	35

Total facilities in South East

Upper Spencer Gulf

Pt Augusta	3
Pt Pirie Regional Council	3
	6

Total facilities in Upper Spencer Gulf

Yorke Peninsula

Yorke Peninsula	2
	2

Total facilities in Yorke Peninsula

84 Total facilities in Country South Australia

Inner Region

Barossa

Barossa Council	3
	3

Total facilities in Barossa

Central Hills Sector

Adelaide Hills	6
Mt Barker	5
	11

Total facilities in Central Hills Sector

Northern Adelaide Plains

Light	3
Mallala	1
	4

Total facilities in Northern Adelaide Plains

Southern Fleurieu Sector

Alexandrina	3
Victor Harbor	1
Yankalilla	3
	7

Total facilities in Southern Fleurieu Sector

25 Total facilities in Inner Region

DRY FACILITIES cont.

Metropolitan Adelaide Region

Central Metropolitan Sector

Adelaide	8
Burnside	1
Campbelltown	1
Charles Sturt	15
Holdfast Bay	9
Marion	6
Mitcham	6
Norwood Payneham & St Peters	3
Prospect	2
Pt Adelaide Enfield	7
Unley	8
Walkerville	2
West Torrens	15

83

Total facilities in Central Metropolitan Sector

Northern Metropolitan Sector

Gawler	5
Playford	10
Salisbury	5
Tea Tree Gully	14

34

Total facilities in Northern Metropolitan Sector

Southern Metropolitan Sector

Onkaparinga	26
-------------	----

26

Total facilities in Southern Metropolitan Sector

143

Total facilities in Metropolitan Adelaide Region

DRY INTERNATIONAL FACILITIES

Dry international facilities by region and council:

Total: 30

Country South Australia Regions

Riverland

Loxton Waikerie	1
-----------------	---

1

Total facilities in Riverland

South East

Mt Gambier	1
------------	---

1

Total facilities in South East

2

Total facilities in Country South Australia

Inner Region

Barossa

Barossa Council	1
-----------------	---

1

Total facilities in Barossa

Central Hills Sector

Adelaide Hills	2
----------------	---

2

Total facilities in Central Hills Sector

Northern Adelaide Plains

Light	1
-------	---

1

Total facilities in Northern Adelaide Plains

4

Total facilities in Inner Region

Metropolitan Adelaide Region

Central Metropolitan Sector

Adelaide	3
Charles Sturt	7
Marion	1
Pt Adelaide Enfield	3
Unley	1
West Torrens	5

20

Total facilities in Central Metropolitan Sector

DRY INTERNATIONAL FACILITIES cont.

Metropolitan Adelaide Region cont.

Northern Metropolitan Sector

Playford	1
Salisbury	1
Tea Tree Gully	2
	4

Total facilities in Northern Metropolitan Sector

24 Total facilities in Metropolitan Adelaide Region

DRY NATIONAL FACILITIES

Dry national facilities by region and council:

Total: 21

Country South Australia Regions

Riverland

Renmark Paringa	1
	1

Total facilities in Riverland

South East

Mt Gambier	1
Tatiara	1
	2

Total facilities in South East

3 Total facilities in Country South Australia

Inner Region

Central Hills Sector

Mt Barker	2
	2

Total facilities in Central Hills Sector

2 Total facilities in Inner Region

Metropolitan Adelaide Region

Central Metropolitan Sector

Adelaide	3
Burnside	1
Charles Sturt	1
Holdfast Bay	1
Marion	1
Pt Adelaide Enfield	2
Unley	2
West Torrens	2
	13

Total facilities in Central Metropolitan Sector

Northern Metropolitan Sector

Tea Tree Gully	1
	1

Total facilities in Northern Metropolitan Sector

Southern Metropolitan Sector

Onkaparinga	2
	2

Total facilities in Southern Metropolitan Sector

16 Total facilities in Metropolitan Adelaide Region

DRY STATE FACILITIES

Dry state facilities by region and council:

Total: 21

Country South Australia Regions

Murraylands

Murray Bridge 1

1 *Total facilities in Murraylands*

South East

Mt Gambier 1

1 *Total facilities in South East*

2 *Total facilities in Country South Australia*

Inner Region

Southern Fleurieu Sector

Alexandrina 2

2 *Total facilities in Southern Fleurieu Sector*

2 *Total facilities in Inner Region*

Metropolitan Adelaide Region

Central Metropolitan Sector

Adelaide 2

Charles Sturt 1

Holdfast Bay 1

Mitcham 4

Norwood Payneham & St Peters 1

Unley 1

West Torrens 3

13 *Total facilities in Central Metropolitan Sector*

Northern Metropolitan Sector

Salisbury 1

1 *Total facilities in Northern Metropolitan Sector*

Southern Metropolitan Sector

Onkaparinga 3

3 *Total facilities in Southern Metropolitan Sector*

17 *Total facilities in Metropolitan Adelaide Region*

DRY REGIONAL FACILITIES

Dry regional facilities by region and council:

Total: 180

Country South Australia Regions

Eyre Peninsula

Ceduna 2

Cleve 1

Franklin Harbour 1

Le Hunte 1

Pt Lincoln 5

10 *Total facilities in Eyre Peninsula*

Mid-North

Clare & Gilbert Valleys 2

Flinders Ranges 1

Mt Remarkable 2

Northern Areas 1

Orroro/Carrieton 1

Peterborough 1

8 *Total facilities in Mid-North*

Murraylands

Karoonda/East Murray 1

Mid Murray 2

Murray Bridge 6

Southern Mallee 4

13 *Total facilities in Murraylands*

Appendix 5

DRY REGIONAL FACILITIES cont.

Riverland			
Berri and Barmera	1		
Loxton Waikerie	2		
Renmark Paringa	4		
	7	Total facilities in Riverland	
South East			
Grant	1		
Mt Gambier	10		
Naracorte & Lucindale	5		
Robe	2		
Tatiara	4		
Wattle Ranges	9		
	31	Total facilities in South East	
Upper Spencer Gulf			
Pt Augusta	3		
Pt Pirie Regional Council	3		
	6	Total facilities in Upper Spencer Gulf	
Yorke Peninsula			
Yorke Peninsula	2		
	2	Total facilities in Yorke Peninsula	
	77	Total facilities in Country South Australia	
Inner Region			
Barossa			
Barossa Council	2		
	2	Total facilities in Barossa	
Central Hills Sector			
Adelaide Hills	4		
Mt Barker	3		
	7	Total facilities in Central Hills Sector	
Northern Adelaide Plains			
Light	2		
Mallala	1		
	3	Total facilities in Northern Adelaide Plains	
Southern Fleurieu Sector			
Alexandrina	1		
Victor Harbor	1		
Yankalilla	3		
	5	Total facilities in Southern Fleurieu Sector	
	17	Total facilities in Inner Region	
Metropolitan Adelaide Region			
Central Metropolitan Sector			
Campbelltown	1		
Charles Sturt	6		
Holdfast Bay	7		
Marion	4		
Mitcham	2		
Norwood Payneham & St Peters	2		
Prospect	2		
Pt Adelaide Enfield	2		
Unley	4		
Walkerville	2		
West Torrens	5		
	37	Total facilities in Central Metropolitan Sector	
Northern Metropolitan Sector			
Gawler	5		
Playford	9		
Salisbury	3		
Tea Tree Gully	11		
	28	Total facilities in Northern Metropolitan Sector	
Southern Metropolitan Sector			
Onkaparinga	21		
	21	Total facilities in Southern Metropolitan Sector	
	86	Total facilities in Metropolitan Adelaide Region	

AQUATIC AND DRY FACILITIES.

Aquatic and dry facilities by region and council:

Total: 22

Country South Australia Regions

Eyre Peninsula

Cleve	1
Le Hunte	1
Pt Lincoln	1
	3

Total facilities in Eyre Peninsula

Mid-North

Goyder	2
	2

Total facilities in Mid-North

Outback Areas

Roxby Downs	1
	1

Total facilities in Outback Areas

Riverland

Renmark Paringa	2
	2

Total facilities in Riverland

South East

Wattle Ranges	1
	1

Total facilities in South East

Upper Spencer Gulf

Pt Augusta	1
Whyalla	1
	2

Total facilities in Upper Spencer Gulf

11 Total facilities in Country South Australia

Metropolitan Adelaide Region

Central Metropolitan Sector

Charles Sturt	1
Holdfast Bay	1
Marion	1
Pt Adelaide Enfield	3
	6

Total facilities in Central Metropolitan Sector

Northern Metropolitan Sector

Gawler	1
Salisbury	1
	2

Total facilities in Northern Metropolitan Sector

Southern Metropolitan Sector

Onkaparinga	3
	3

Total facilities in Southern Metropolitan Sector

11 Total facilities in Metropolitan Adelaide Region

AQUATIC AND DRY INTERNATIONAL FACILITIES

Aquatic and dry international facilities by region and council:

Total: 1

Metropolitan Adelaide Region

Central Metropolitan Sector

Holdfast Bay	1
	1

Total facilities in Central Metropolitan Sector

1 Total facilities in Metropolitan Adelaide Region

AQUATIC AND DRY NATIONAL FACILITIES

Aquatic and dry national facilities by region and council:

Total: 3

Metropolitan Adelaide Region

Central Metropolitan Sector

Charles Sturt	1
Marion	1
Pt Adelaide Enfield	1

3 *Total facilities in Central Metropolitan Sector*

3 *Total facilities in Metropolitan Adelaide Region*

AQUATIC AND DRY STATE FACILITIES

Aquatic and dry state facilities by region and council:

Total: 1

Country South Australia Regions

South East

Wattle Ranges	1
---------------	---

1 *Total facilities in South East*

1 *Total facilities in Country South Australia*

AQUATIC AND DRY REGIONAL FACILITIES

Aquatic and dry regional facilities by region and council:

Total: 17

Country South Australia Regions

Eyre Peninsula

Cleve	1
Le Hunte	1
Pt Lincoln	1

3 *Total facilities in Eyre Peninsula*

Mid-North

Goyder	2
--------	---

2 *Total facilities in Mid-North*

Outback Areas

Roxby Downs	1
-------------	---

1 *Total facilities in Outback Areas*

Riverland

Renmark Paringa	2
-----------------	---

2 *Total facilities in Riverland*

Upper Spencer Gulf

Pt Augusta	1
Whyalla	1

2 *Total facilities in Upper Spencer Gulf*

10 *Total facilities in Country South Australia*

Metropolitan Adelaide Region

Central Metropolitan Sector

Pt Adelaide Enfield	2
---------------------	---

2 *Total facilities in Central Metropolitan Sector*

Northern Metropolitan Sector

Gawler	1
Salisbury	1

2 *Total facilities in Northern Metropolitan Sector*

Southern Metropolitan Sector

Onkaparinga	3
-------------	---

3 *Total facilities in Southern Metropolitan Sector*

7 *Total facilities in Metropolitan Adelaide Region*

Appendix 6

LIST OF SPORTS AND RECREATION ACTIVITIES

SPORTS AND LEVELS CATERED FOR

Total number of sports catered for: 87

International

Total sports catered for at this level: 33

Badminton
Beach Volleyball
Bocce
Canoeing
Cricket
Cycling
Equestrian - Show Jumping
Gliding
Golf
Gymnastics - Mens & Womens Artistic
Gymnastics - Rhythmic
Gymnastics - Sport Aerobics
Gymnastics - Trampoline
Hockey
International Rules Football
Judo
Lacrosse
Lawn Bowls
Motor Sports
Netball
Polocrosse
Rowing
Rugby Union
Shooting - Target
Soccer
Softball
Squash
Surfing
Tennis
Touch Football
Triathlon
Volleyball
Yachting

National

Total sports catered for at this level: 20

Athletics
Australian Rules Football
Basketball
BMX
Canoe Polo
Diving
Endurance Riding
Equestrian - Saddle Horse
Gridiron
Ice Hockey
Ice Racing
Inline Hockey
Motor Cycling
Polo
Rugby League
Sailing
Skating
Table Tennis
Water Polo
Weight Lifting

State

Total sports catered for at this level: 14

Baseball
Calisthenics
Croquet
Equestrian - Dressage
Equestrian - Eventing
Korfball
Mountain Biking
Orienteering
Shooting - Clay Target
Shooting - Field and Game
Shooting - Pistol
Shooting - Rifle
Shooting - Small Bore
Swimming

Regional

Total sports catered for at this level: 20

Aerobatics
Aerobics
Archery
Bowls
Boxing
Dance
Karate
Kite Flying
Martial Arts
Petanque
Play
Roller Skating
Royal Life Saving
Sail Boarding
Snooker and Eightball
Surf Life Saving
Tae Kwon Do
Trail Riding
Underwater Hockey
Walking

Appendix 6

TENNIS FACILITIES

Tennis facilities by region and council:

Total: 56

Country South Australia Regions

Eyre Peninsula

Ceduna	1
Franklin Harbour	1
Le Hunte	1

3 total facilities in Eyre Peninsula

Mid-North

Flinders Ranges	1
Goyder	2
Mt Remarkable	1
Northern Areas	1
Orroro/Carrieton	1

6 total facilities in Mid-North

Karoonda/East Murray	1
Murray Bridge	1
Southern Mallee	3

5 total facilities in Murraylands

Riverland

Loxton Waikerie	1
Renmark Paringa	1

2 total facilities in Riverland

South East

Mt Gambier	3
Robe	1
Tatiara	1
Wattle Ranges	1

6 total facilities in South East

Upper Spencer Gulf

Pt Augusta	1
Pt Pirie Regional Council	1

2 total facilities in Upper Spencer Gulf

Total facilities in Country South Australia Regions: 24

Inner Region

Barossa

Barossa Council	1
-----------------	---

1 total facilities in Barossa

Central Hills Sector

Adelaide Hills	3
Mt Barker	1

4 total facilities in Central Hills Sector

Northern Adelaide Plains

Light	2
-------	---

2 total facilities in Northern Adelaide Plains

Southern Fleurieu Sector

Yankalilla	2
------------	---

2 total facilities in Southern Fleurieu Sector

Total facilities in Inner Region: 9

Appendix 6

TENNIS FACILITIES cont.

Metropolitan Adelaide Region

Central Metropolitan Sector

Adelaide	1
Charles Sturt	3
Holdfast Bay	3
Mitcham	1
Norwood Payneham & St Peters	1
Unley	2

11 total facilities in Central Metropolitan Sector

Northern Metropolitan Sector

Tea Tree Gully	3
----------------	---

3 total facilities in Northern Metropolitan

Sector

Southern Metropolitan Sector

Onkaparinga	9
-------------	---

9 total facilities in Southern Metropolitan Sector

Total facilities in Metropolitan Adelaide Region: 23

Appendix 6

SOCCKER FACILITIES

Soccer facilities by region and council:

Total: 37

Country South Australia Regions

South East

Naracorte & Lucindale	1
Wattle Ranges	1

2 total facilities in South East

Total facilities in Country South Australia Regions: 2

Inner Region

Central Hills Sector

Adelaide Hills	1
Mt Barker	1

2 total facilities in Central Hills Sector

Total facilities in Inner Region: 2

Metropolitan Adelaide Region

Central Metropolitan Sector

Campbelltown	1
Charles Sturt	3
Holdfast Bay	3
Marion	1
Mitcham	3
Pt Adelaide Enfield	1
West Torrens	4

16 total facilities in Central Metropolitan Sector

Northern Metropolitan Sector

Gawler	1
Playford	5
Tea Tree Gully	1

7 total facilities in Northern Metropolitan

Sector

Southern Metropolitan Sector

Onkaparinga	10
-------------	----

10 total facilities in Southern Metropolitan Sector

Total facilities in Metropolitan Adelaide Region: 33

Appendix 6

AUSTRALIAN RULES FOOTBALL FACILITIES

Australian Rules Football facilities by region and council:

Total: 66

Country South Australia Regions

Eyre Peninsula

Ceduna	1
Franklin Harbour	1
Le Hunte	2
Pt Lincoln	1

5 total facilities in Eyre Peninsula

Mid-North

Goyder	2
Mt Remarkable	1
Orroro/Carrieton	1

4 total facilities in Mid-North

Murraylands

Karoonda/East Murray	1
Mid Murray	1
Southern Mallee	1

3 total facilities in Murraylands

Outback Areas

Roxby Downs	1
-------------	---

1 total facilities in Outback Areas

Riverland

Renmark Paringa	1
-----------------	---

1 total facilities in Riverland

South East

Naracorte & Lucindale	3
Robe	1
Tatiara	1
Wattle Ranges	2

7 total facilities in South East

Upper Spencer Gulf

Pt Augusta	3
Pt Pirie Regional Council	1

4 total facilities in Upper Spencer Gulf

Total facilities in Country South Australia Regions: 25

Inner Region

Central Hills Sector

Adelaide Hills	2
----------------	---

2 total facilities in Central Hills Sector

Northern Adelaide Plains

Light	2
-------	---

2 total facilities in Northern Adelaide Plains

Southern Fleurieu Sector

Yankalilla	2
------------	---

2 total facilities in Southern Fleurieu Sector

Total facilities in Inner Region: 6

Appendix 6

AUSTRALIAN RULES FOOTBALL FACILITIES *cont.*

Metropolitan Adelaide Region

Central Metropolitan Sector

Adelaide	1
Charles Sturt	2
Holdfast Bay	3
Marion	1
Norwood Payneham & St Peters	1
Prospect	1
Unley	2
Walkerville	1
West Torrens	2

14 total facilities in Central Metropolitan Sector

Northern Metropolitan Sector

Playford	4
Tea Tree Gully	2

6 total facilities in Northern Metropolitan

Sector

Southern Metropolitan Sector

Onkaparinga	15
-------------	----

15 total facilities in Southern Metropolitan Sector

Total facilities in Metropolitan Adelaide Region: 35

Appendix 6

BASKETBALL FACILITIES

Basketball facilities by region and council:

Total: 46

Country South Australia Regions

Eyre Peninsula

Franklin Harbour	1
Le Hunte	1
Pt Lincoln	1

3 total facilities in Eyre Peninsula

Mid-North

Clare & Gilbert Valleys	1
Flinders Ranges	1

2 total facilities in Mid-North

Murraylands

Mid Murray	1
Murray Bridge	1
Southern Mallee	3

5 total facilities in Murraylands

Outback Areas

Roxby Downs	1
-------------	---

1 total facilities in Outback Areas

Riverland

Loxton Waikerie	1
Renmark Paringa	1

2 total facilities in Riverland

South East

Mt Gambier	2
Naracorte & Lucindale	1
Tatiara	2
Wattle Ranges	2

7 total facilities in South East

Upper Spencer Gulf

Whyalla	1
---------	---

1 total facilities in Upper Spencer Gulf

Total facilities in Country South Australia Regions: 21

Inner Region

Barossa

Barossa Council	1
-----------------	---

1 total facilities in Barossa

Central Hills Sector

Mt Barker	1
-----------	---

1 total facilities in Central Hills Sector

Northern Adelaide Plains

Light	1
-------	---

1 total facilities in Northern Adelaide Plains

Southern Fleurieu Sector

Alexandrina	1
-------------	---

1 total facilities in Southern Fleurieu Sector

Total facilities in Inner Region: 4

Appendix 6

BASKETBALL FACILITIES cont.

Metropolitan Adelaide Region

Central Metropolitan Sector

Campbelltown	1
Charles Sturt	2
Marion	2
Mitcham	1
Pt Adelaide Enfield	2
Unley	2

10 total facilities in Central Metropolitan Sector

Northern Metropolitan Sector

Gawler	2
Salisbury	2
Tea Tree Gully	4

8 total facilities in Northern Metropolitan

Sector

Southern Metropolitan Sector

Onkaparinga	3
-------------	---

3 total facilities in Southern Metropolitan Sector

Total facilities in Metropolitan Adelaide Region: 21

Appendix 6

NETBALL FACILITIES

Netball facilities by region and council:

Total: 59

Country South Australia Regions

Eyre Peninsula

Ceduna	1
Franklin Harbour	1
Le Hunte	1
Pt Lincoln	2

5 total facilities in Eyre Peninsula

Mid-North

Flinders Ranges	1
Goyder	2
Mt Remarkable	1
Orroro/Carrieton	1

5 total facilities in Mid-North

Murraylands

Karoonda/East Murray	1
Mid Murray	1
Murray Bridge	2
Southern Mallee	2

6 total facilities in Murraylands

Outback Areas

Roxby Downs	1
-------------	---

1 total facilities in Outback Areas

Riverland

Loxton Waikerie	1
Renmark Paringa	2

3 total facilities in Riverland

South East

Mt Gambier	3
Robe	1

4 total facilities in South East

Upper Spencer Gulf

Pt Augusta	1
Pt Pirie Regional Council	1
Whyalla	1

3 total facilities in Upper Spencer Gulf

Total facilities in Country South Australia Regions: 27

Inner Region

Central Hills Sector

Adelaide Hills	2
----------------	---

2 total facilities in Central Hills Sector

Northern Adelaide Plains

Light	2
-------	---

2 total facilities in Northern Adelaide Plains

Southern Fleurieu Sector

Alexandrina	1
Yankalilla	2

3 total facilities in Southern Fleurieu Sector

Total facilities in Inner Region: 7

Appendix 6

NETBALL FACILITIES cont.

Metropolitan Adelaide Region

Central Metropolitan Sector

Campbelltown	1
Charles Sturt	1
Marion	1
Mitcham	1
Pt Adelaide Enfield	1
West Torrens	1

6 total facilities in Central Metropolitan Sector

Northern Metropolitan Sector

Gawler	1
Playford	2
Salisbury	2
Tea Tree Gully	5

10 total facilities in Northern Metropolitan

Sector

Southern Metropolitan Sector

Onkaparinga	9
-------------	---

9 total facilities in Southern Metropolitan Sector

Total facilities in Metropolitan Adelaide Region: 25

Appendix 6

SWIMMING FACILITIES

Swimming facilities by region and council:

Total: 35

Country South Australia Regions

Eyre Peninsula

Le Hunte	1
Lower Eyre Peninsula	1
Pt Lincoln	1

3 total facilities in Eyre Peninsula

Mid-North

Clare & Gilbert Valleys	1
Mt Remarkable	1

2 total facilities in Mid-North

Murraylands

Coorong	1
Murray Bridge	1

2 total facilities in Murraylands

Riverland

Berri and Barmera	1
Loxton Waikerie	2
Renmark Paringa	2

5 total facilities in Riverland

South East

Mt Gambier	1
Tatiara	1

2 total facilities in South East

Upper Spencer Gulf

Pt Augusta	1
Pt Pirie Regional Council	1
Whyalla	1

3 total facilities in Upper Spencer Gulf

Total facilities in Country South Australia Regions: 17

Inner Region

Barossa

Barossa Council	1
-----------------	---

1 total facilities in Barossa

Central Hills Sector

Adelaide Hills	1
Mt Barker	1

2 total facilities in Central Hills Sector

Southern Fleurieu Sector

Alexandrina	1
-------------	---

1 total facilities in Southern Fleurieu Sector

Total facilities in Inner Region: 4

Appendix 6

SWIMMING FACILITIES cont.

Metropolitan Adelaide Region

Central Metropolitan Sector

Adelaide	1
Burnside	1
Marion	1
Norwood Payneham & St Peters	2
Pt Adelaide Enfield	1
Unley	1
West Torrens	1

8 total facilities in Central Metropolitan Sector

Northern Metropolitan Sector

Gawler	2
Playford	1
Salisbury	1
Tea Tree Gully	1

5 total facilities in Northern Metropolitan

Sector

Southern Metropolitan Sector

Onkaparinga	1
-------------	---

1 total facilities in Southern Metropolitan Sector

Total facilities in Metropolitan Adelaide Region: 14

Appendix 6

CRICKET FACILITIES

Cricket facilities by region and council:

Total: 69

Country South Australia Regions

Eyre Peninsula

Ceduna	1
Franklin Harbour	1
Le Hunte	1
Pt Lincoln	3

6 total facilities in Eyre Peninsula

Mid-North

Flinders Ranges	1
Goyder	2
Mt Remarkable	1
Orroro/Carrieton	1

5 total facilities in Mid-North

Murraylands

Karoonda/East Murray	1
Southern Mallee	1

2 total facilities in Murraylands

Riverland

Loxton Waikerie	1
Renmark Paringa	1

2 total facilities in Riverland

South East

Naracorte & Lucindale	3
Robe	1
Wattle Ranges	4

8 total facilities in South East

Upper Spencer Gulf

Pt Augusta	2
------------	---

2 total facilities in Upper Spencer Gulf

Total facilities in Country South Australia Regions: 25

Inner Region

Barossa

Barossa Council	2
-----------------	---

2 total facilities in Barossa

Central Hills Sector

Adelaide Hills	2
----------------	---

2 total facilities in Central Hills Sector

Northern Adelaide Plains

Light	2
-------	---

2 total facilities in Northern Adelaide Plains

Southern Fleurieu Sector

Yankalilla	2
------------	---

2 total facilities in Southern Fleurieu Sector

Total facilities in Inner Region: 8

Appendix 6

CRICKET FACILITIES cont.

Metropolitan Adelaide Region

Central Metropolitan Sector

Adelaide	1
Charles Sturt	2
Holdfast Bay	4
Mitcham	1
Norwood Payneham & St Peters	1
Prospect	1
Unley	2
Walkerville	1
West Torrens	1

14 total facilities in Central Metropolitan Sector

Northern Metropolitan Sector

Gawler	1
Playford	4
Tea Tree Gully	1

6 total facilities in Northern Metropolitan

Sector

Southern Metropolitan Sector

Onkaparinga	16
-------------	----

16 total facilities in Southern Metropolitan Sector

Total facilities in Metropolitan Adelaide Region: 36

Appendix 7

COUNT OF ACTIVITIES FOR MULTIUSE FACILITIES

Multiuse facilities with 1 activities

Acusa Park
Adelaide Hills Equestrian Centre
Adelaide Hills Recreation Centre
Adelaide International Raceway
Barossa Recreation & Fitness Centre
Blackwood Golf Club
Brighton Oval
Burnside Swimming Centre
Burrarah Recreation Centre
Central Oval
Clarence Park Community Centre
Far West Gun Club
Flagstaff Hill Golf Club Inc.
Glenelg Beach
Glenelg Lacrosse Club Inc
Golden Grove Synthetic Hockey Pitch
Grange Bowling Club Inc
Grange Golf Club inc
Hallett Cove Reserve
Hanson Reserve Cycle Velodrome
Jamestown Lawn Tennis Club
Keith Oval
Kirtan Point Oval
Kooyonga Golf Club Inc
Magic Millions Sales Complex
Mallalla Equestrian Centre
Mannum Leisure Centre
Matthew Place Recreation Ground
Mawson Lakes Complex
McCorquindale Park
Millicent Squash and Fitness Centre
Millicent Stadium
Monarto Equestrian Centre
Mount Gambier Show Jumping Club Inc
Murray Bridge Basketball Centre
Murray River
Noarlunga Aquatic Centre
Onkaparinga Rugby Union Football
Payneham Bowling Club
Renmark Swimming and Leisure Centre
Santos Athletics Stadium
South Australian Sports Institute
Strathalbyn Polo Grounds
Surfing South Australia
Tea Tree Gully Golf Club Inc
The Cove Community and Sports Centre
Touch SA/City Touch - Park 17
Veneto Club
Walkerville Bowling Club Inc
Waterworld Aquatic Centre
Wayville Showgrounds
Weigall Oval
West Lakes Course
Wilfred Taylor Reserve

Multiuse facilities with 2 activities

Adelaide Superdrome
Beachport Golf Club Inc
City Skate Park
Cooinda Recreation Centre for over 50s
Days Road Skate Park
ETSA Park
JV Equestrian Park
Kauri Parade Reserve
Largs Bay Sailing Club Inc
Little Para River Linear Trail
Lockleys Oval
Memorial Oval
Modbury Sporting Club
Mount Thebarton Snow & Ice Ltd
Naracoorte Stadium
Noarlunga United Soccer Club

Appendix 7

Nuriootpa Centennial Park Complex
Olympic Park
Parilla Tennis & Basketball Courts
Poole Oval
Prospect Oval
SA Rowing Association Headquarters
Tea Tree Gully YMCA
Unley Oval
West Beach Skate Park
Womma Park
Wortley Oval
Wudinna Oval
YMCA Building Main Street Peterborough

Multiuse facilities with 3 activities

Adelaide Oval
Blanchetown Combined Sporting Bodies Inc
Blue Lake Gymnastics Club
Blue Lake Sports & Fitness Centre
Camden Oval
Chinney Park Oval
Craigmore Recreation Centre
Edwardstown Oval
ETSA Complex
Gall Park
Goodwood Oval
Goolwa Sports Stadium
Ingle Farm Recreation Centre
John Pirie Secondary School Hall
Lakes Sports and Community Club
Lucindale Oval
McLaughlin Park
Morphett Vale Football and Sports Club
Mount Burr Recreational Reserve
Mount Gambier Stadium
Peregrine Park
Pinnaroo Tennis, Basketball & Netball Courts
Port Adelaide Recreation Centre
Port Lincoln Leisure Centre
Port Noarlunga Football & Sports Club
Seacliff Youth Centre
Seaford Sports and Social Club
Sturt Oval Reserve
Thebarton Oval
Townsend House Oval
Willunga Sports and Social Club

Multiuse facilities with 4 activities

Adelaide Aquatic Centre
Argana Park
Campbelltown Leisure Centre
Centenary Oval
Cherry Gardens Sporting Complex
Christies Beach Sports and Social Club
Collins Reserve
Dutton Park
Gawler Sports and Community Centre
Glenelg Oval
Golden Grove Recreation & Arts Centre
Greenwith Community Building/Oval, Tennis Courts
Hackham Community Centre
Karbeethan Reserve
Kensington Gardens
Lyrup Sporting Complex
McLaren Flat Recreation Ground
Mofflin Oval
Noarlunga Football and Sports Club
Orroroo Oval
Parafield Gardens Recreation Centre
Pinnaroo Oval/Showground
Port Pirie Sports Centre
Ravendale Complex
Reynella Community Centre
Ridley Oval

Appendix 7

SA Women's Memorial Playing Fields
St Claire Recreation Centre
Walkerville Sports Club
Weymouth Community Centre
Wirrabara Sporting Reserve
Woodville Oval

Multiuse facilities with 5 activities

'Life Be In It' Sport For All Centre Unley
Aldinga Sports Recreation Complex
Birdwood Park & Sporting Clubs Assoc Inc
Burra Golf Club Inc
Ceduna Sports Club
City of Marion Swimming Centre
Cowell Community and Sports Centre
Eudunda Sporting Complex
Flagstaff Hill Sports and Community Centre
Freeling Recreation Park
Happy Valley Sports Club
Karoonda Recreation Ground
Kuitpo (and Second Valley) Forest Reserves
Marion Leisure & Fitness Centre
McLaren Vale Sporting Complex Inc
Mount Crawford Forest Reserve
Myponga Memorial Community Centre Inc
Parks Community Centre
Renmark Health and Fitness Centre
Robe Sporting Ground
Roxby Downs Leisure
Seaford Recreation Centre
Southeast Forest Reserves
STARPLEX
Tilley Recreation Park
Turramurra Recreation and Leisure Centre
Waikerie Recreation Centre
Wirrabara (and Bundaleer) Forest Reserves
Wudinna Sport and Recreation Facility

Multiuse facilities with 6 activities

Adelaide Entertainment Centre
Bowker Street Reserve
Clare & District Recreation Centre
Hawker Community Sports Centre
O'Sullivan Beach Sports and Community Centre

Multiuse facilities with 7 activities

Kersbrook Soldiers Memorial Park
Yankalilla Memorial Park Inc

Multiuse facilities with 8 activities

Clipsal Powerhouse

Multiuse facilities with 9 activities

Blackwood Community Recreation Centre